

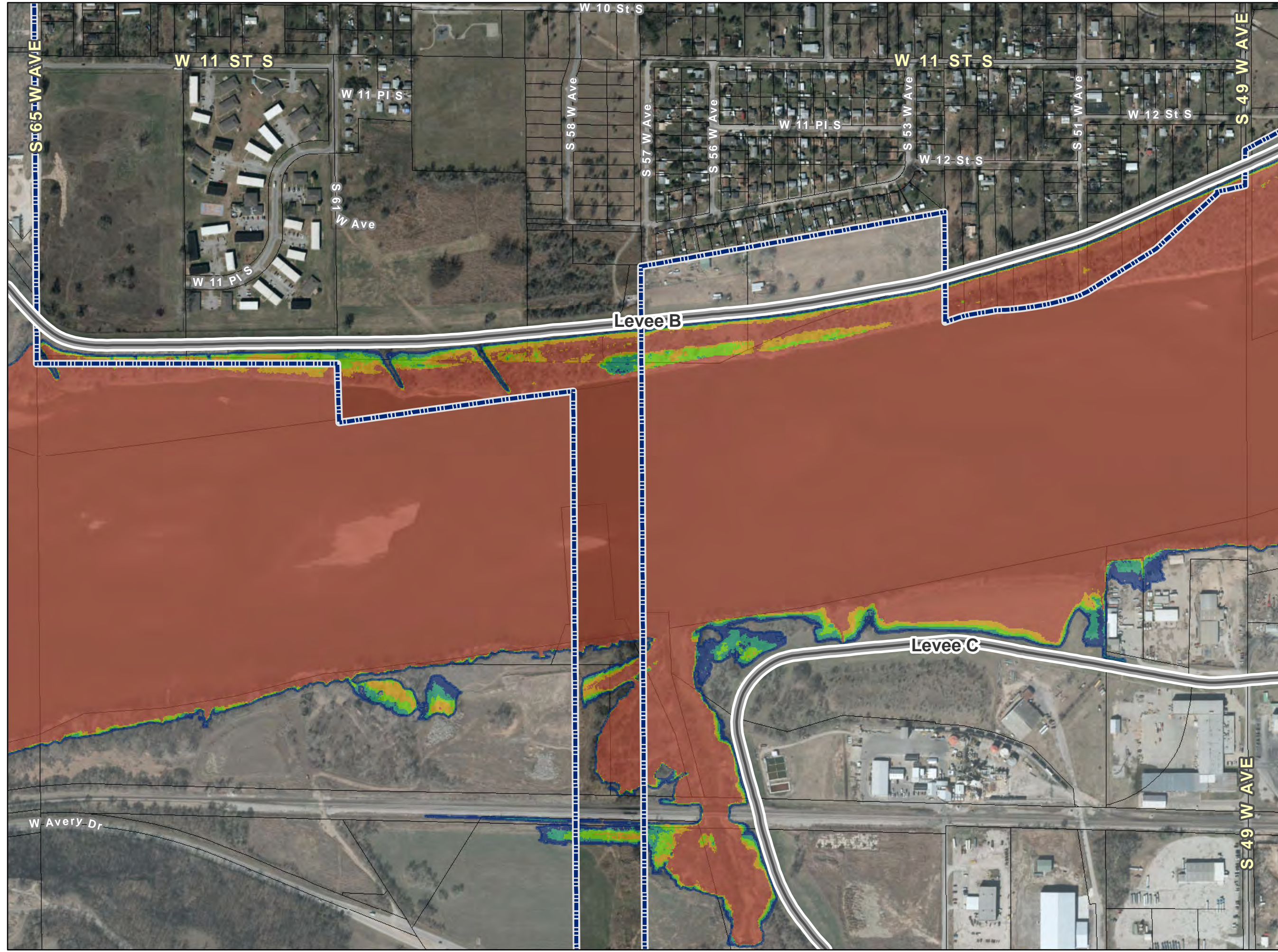
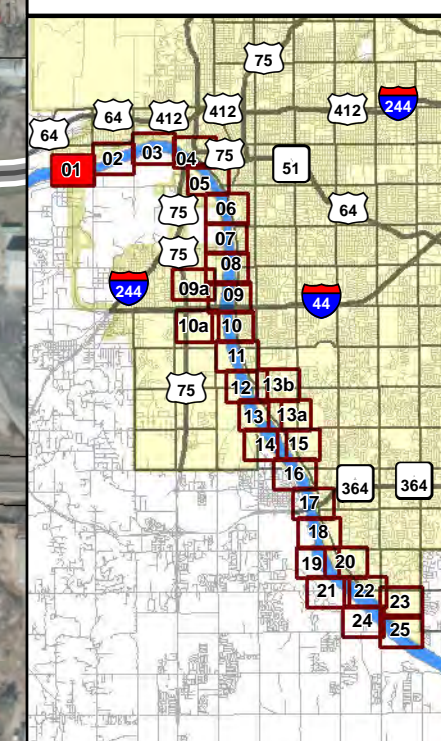
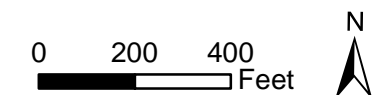


Keystone Dam Release Inundation Areas Depth Grids

**250,000 CFS
Release**

Atlas Page: 01









- Tulsa City-County Levees
- Tulsa City Limits
- 250K CFS Release
- 250K CFS Depth Grid**
 - 0 - 1 ft
 - 1 - 2 ft
 - 2 - 3 ft
 - 3 - 4 ft
 - 4+ ft

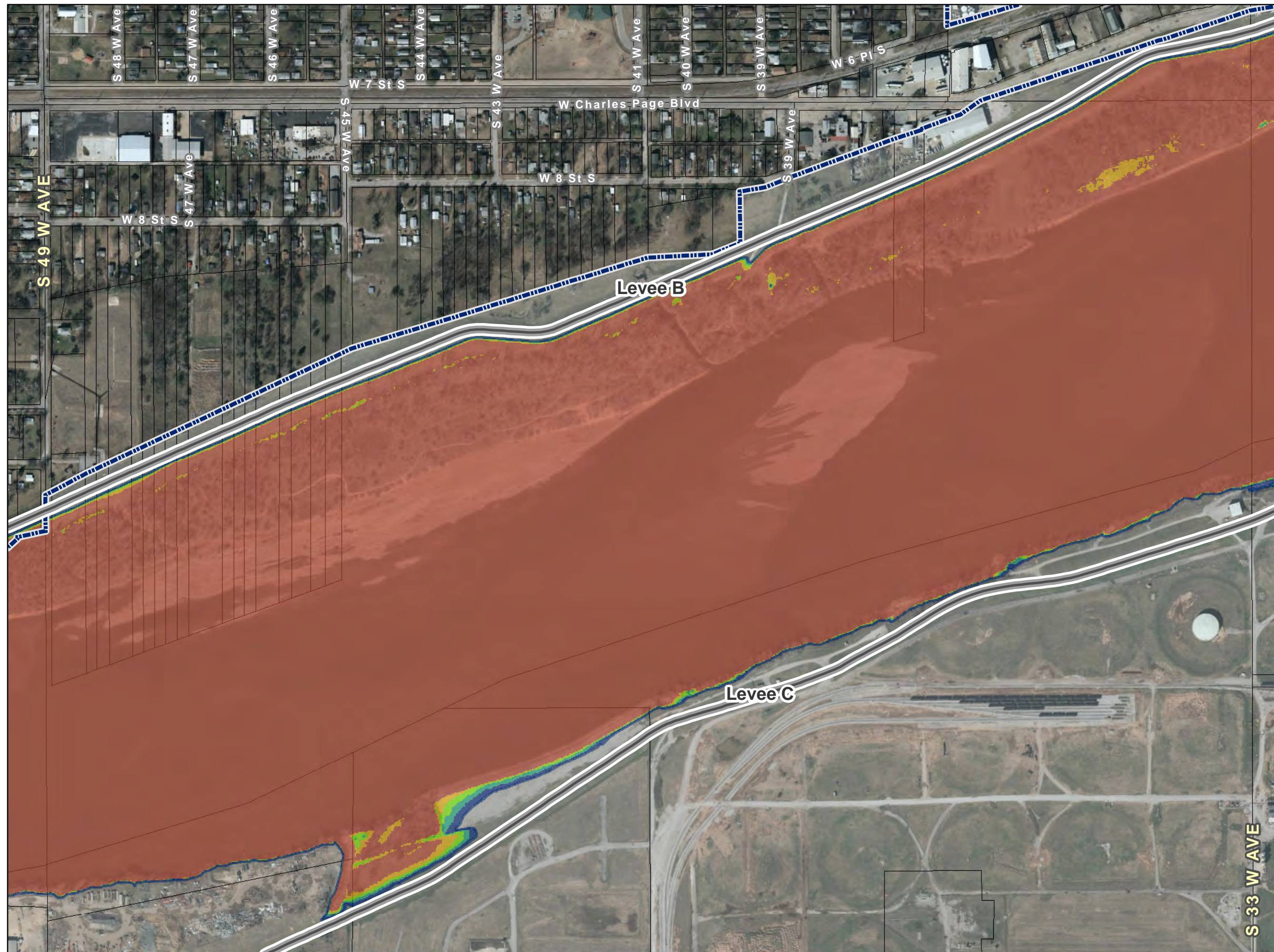
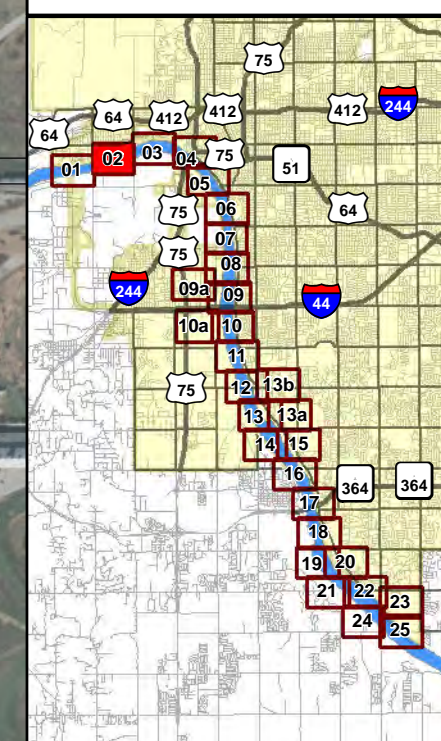
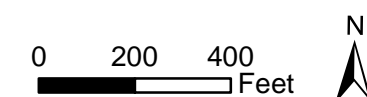


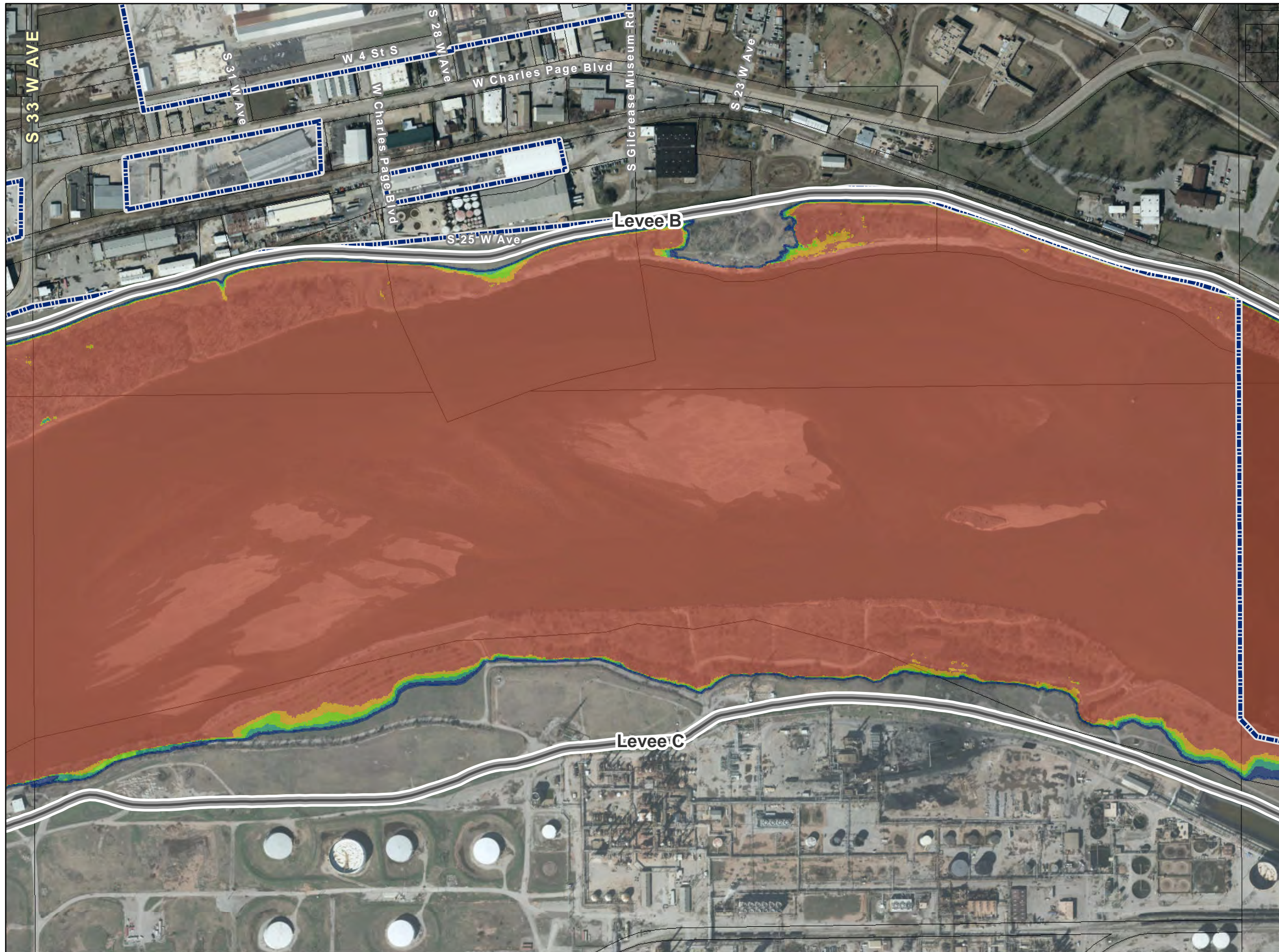
Keystone Dam Release Inundation Areas Depth Grids

**250,000 CFS
Release**

Atlas Page: 02

-  Tulsa City-County Levees
-  Tulsa City Limits
-  250K CFS Release
- 250K CFS Depth Grid**
-  0 - 1 ft
-  1 - 2 ft
-  2 - 3 ft
-  3 - 4 ft
-  4+ ft



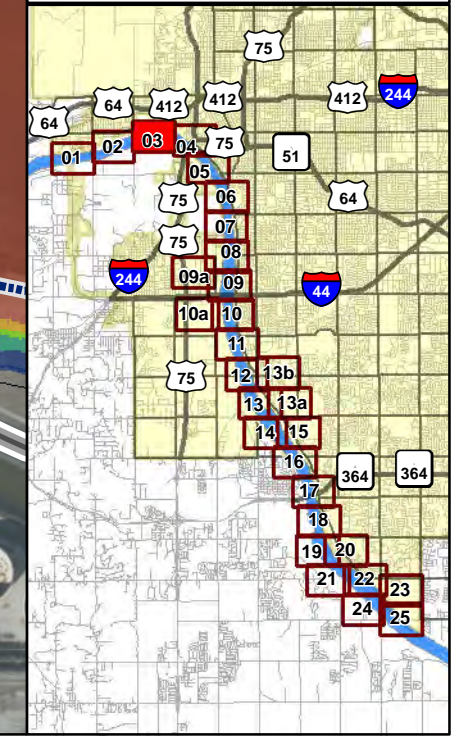
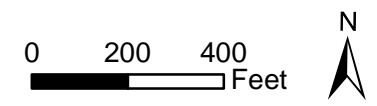


**Keystone Dam
Release
Inundation Areas
Depth Grids**

**250,000 CFS
Release**

Atlas Page: 03









- Tulsa City-County Levees
- Tulsa City Limits
- 250K CFS Release
- 250K CFS Depth Grid**
- 0 - 1 ft
- 1 - 2 ft
- 2 - 3 ft
- 3 - 4 ft
- 4+ ft

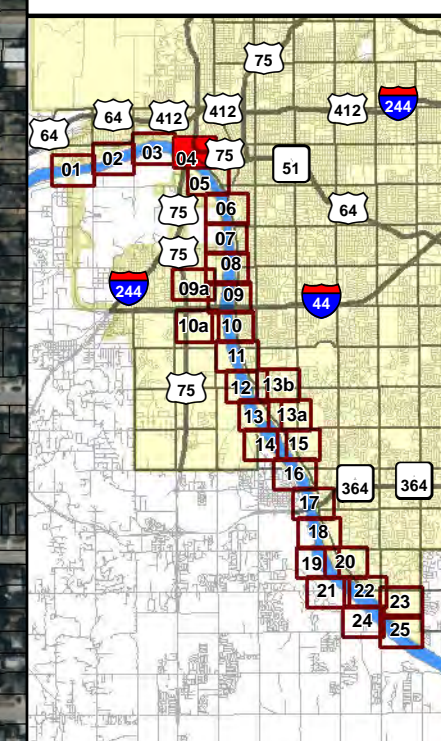
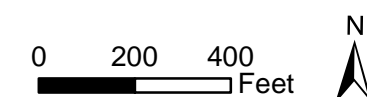


Keystone Dam Release Inundation Areas Depth Grids

**250,000 CFS
Release**

Atlas Page: 04









-  Tulsa City-County Levees
-  Tulsa City Limits
-  250K CFS Release
- 250K CFS Depth Grid**
-  0 - 1 ft
-  1 - 2 ft
-  2 - 3 ft
-  3 - 4 ft
-  4+ ft

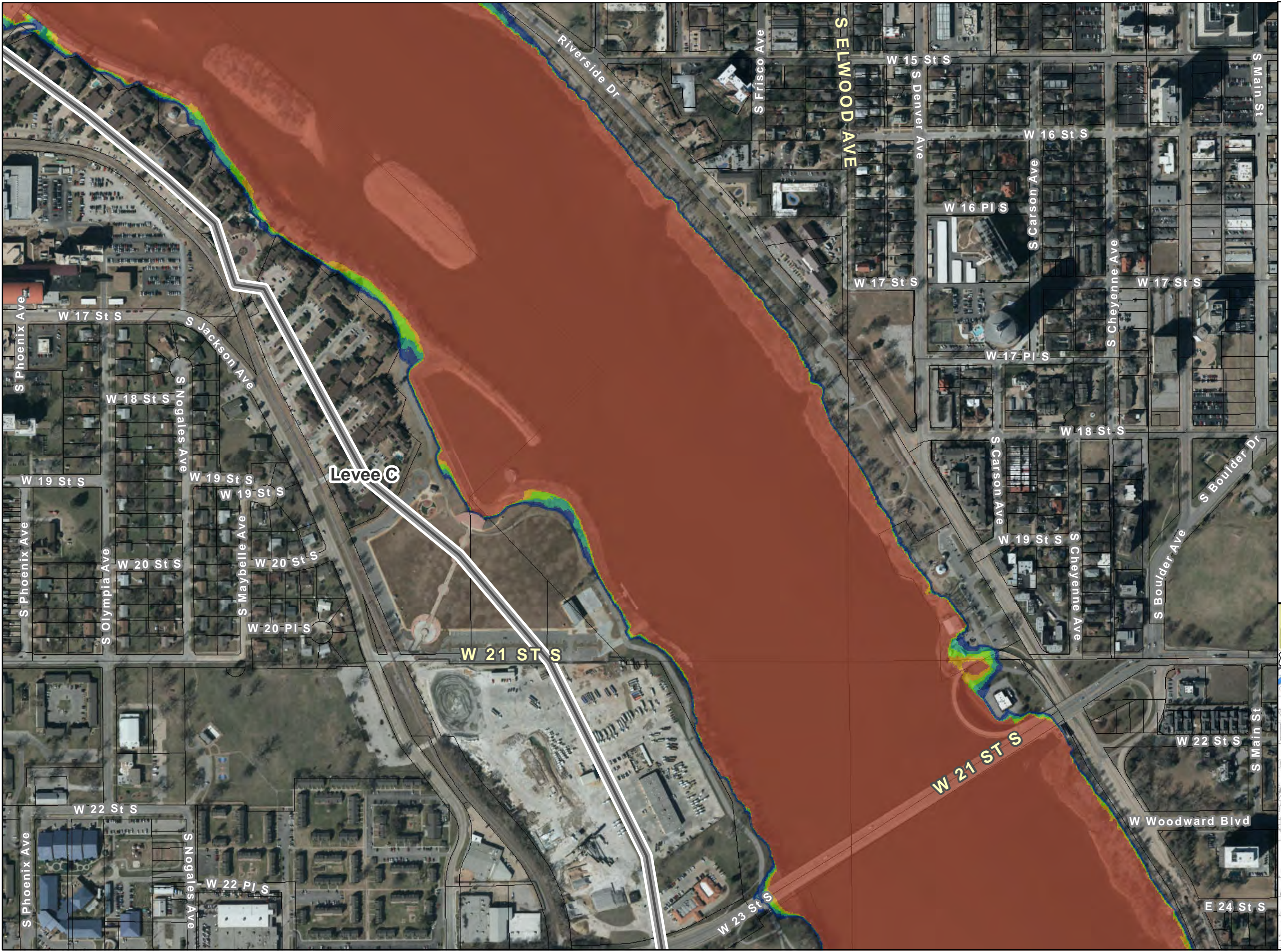
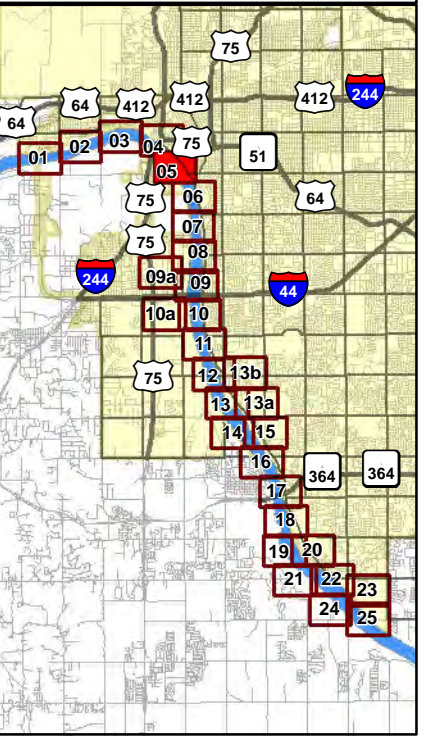


**Keystone Dam
Release
Inundation Areas
Depth Grids**

**250,000 CFS
Release**

Atlas Page: 05









-  Tulsa City-County Levees
-  Tulsa City Limits
-  250K CFS Release
- 250K CFS Depth Grid**
-  0 - 1 ft
-  1 - 2 ft
-  2 - 3 ft
-  3 - 4 ft
-  4+ ft

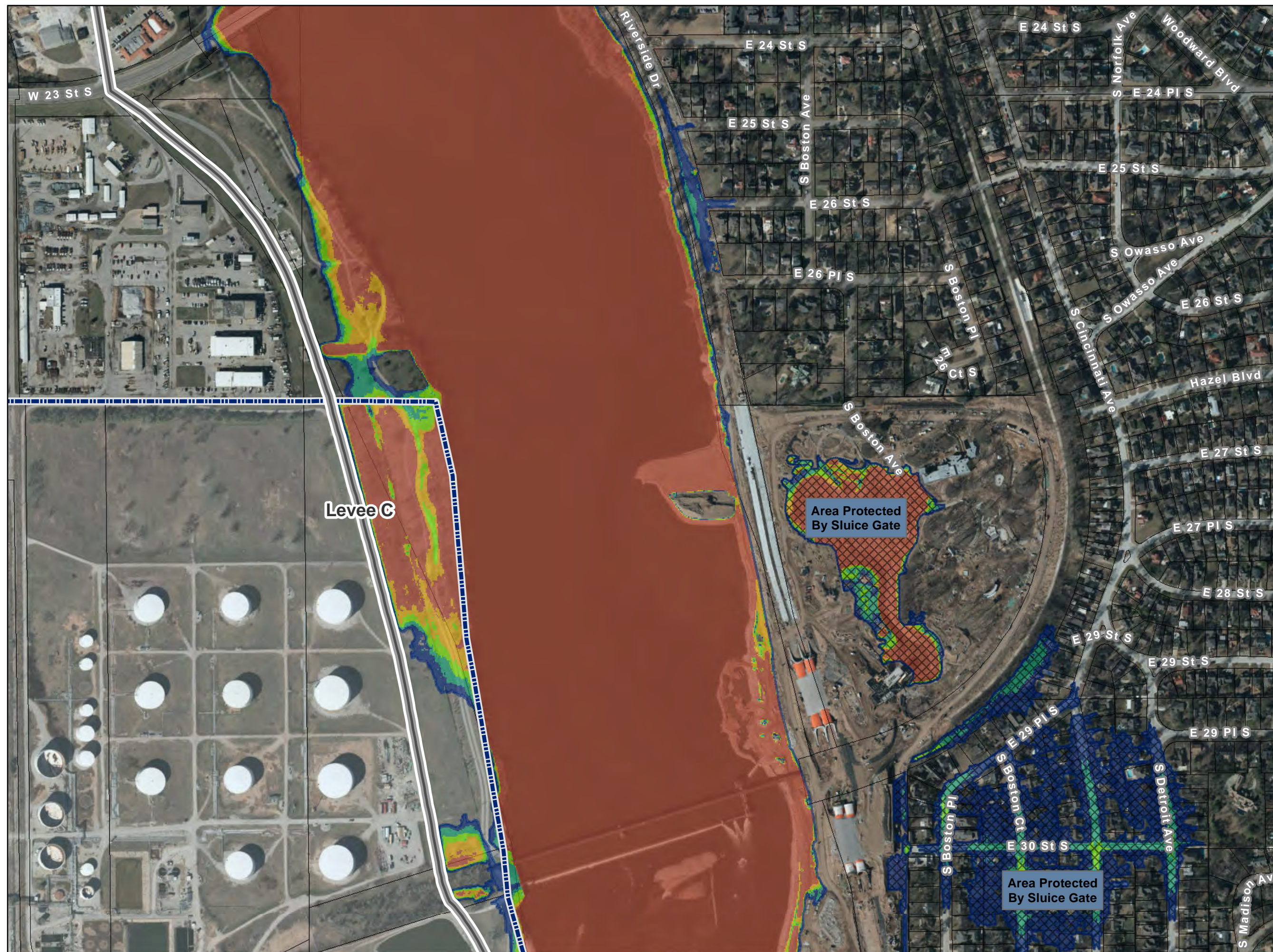
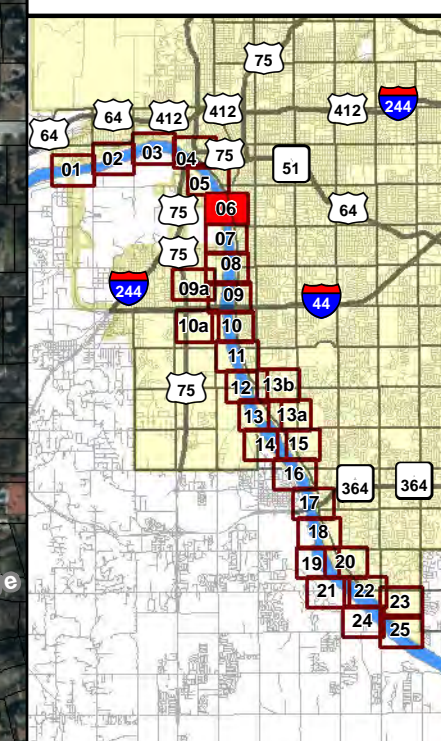
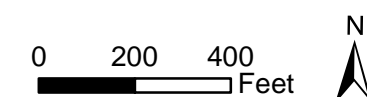


Keystone Dam Release Inundation Areas Depth Grids

**250,000 CFS
Release**

Atlas Page: 06









-  Tulsa City-County Levees
-  Tulsa City Limits
-  250K CFS Release
- 250K CFS Depth Grid**
-  0 - 1 ft
-  1 - 2 ft
-  2 - 3 ft
-  3 - 4 ft
-  4+ ft

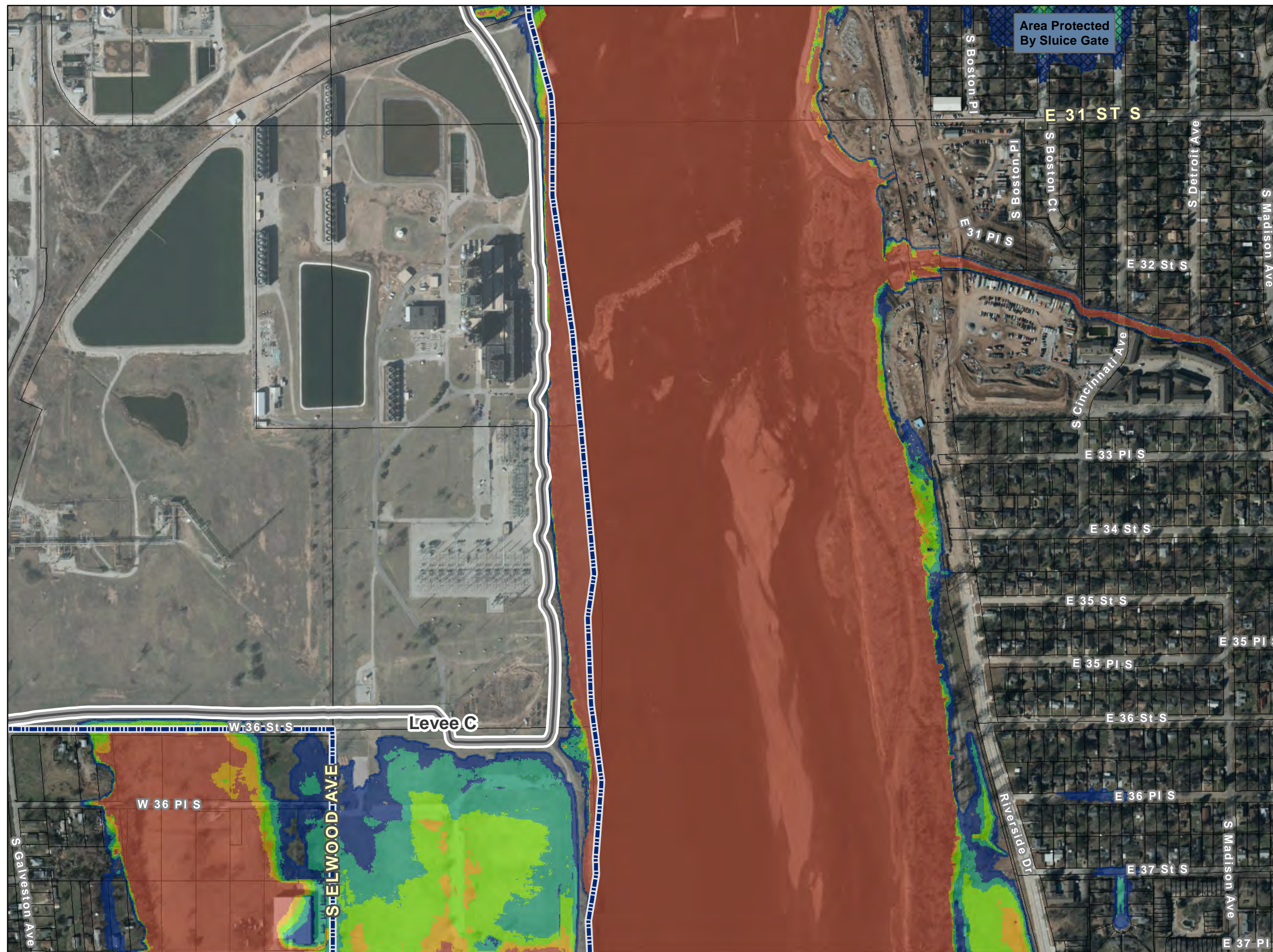
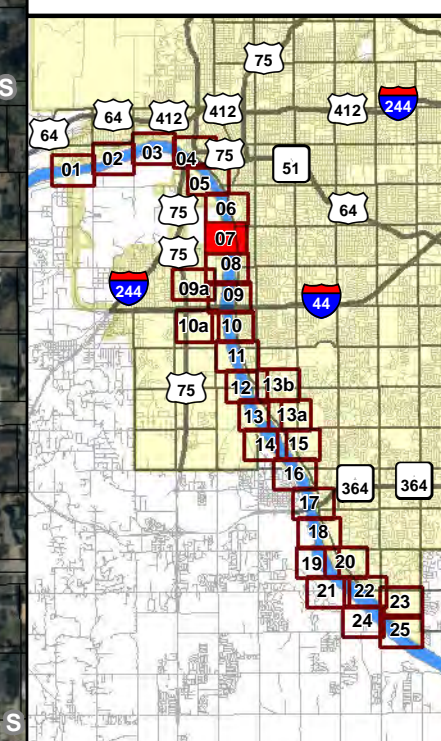
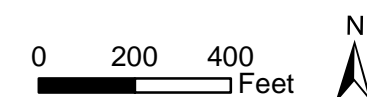


Keystone Dam Release Inundation Areas Depth Grids

**250,000 CFS
Release**

Atlas Page: 07









-  Tulsa City-County Levees
-  Tulsa City Limits
-  250K CFS Release
- 250K CFS Depth Grid**
-  0 - 1 ft
-  1 - 2 ft
-  2 - 3 ft
-  3 - 4 ft
-  4+ ft

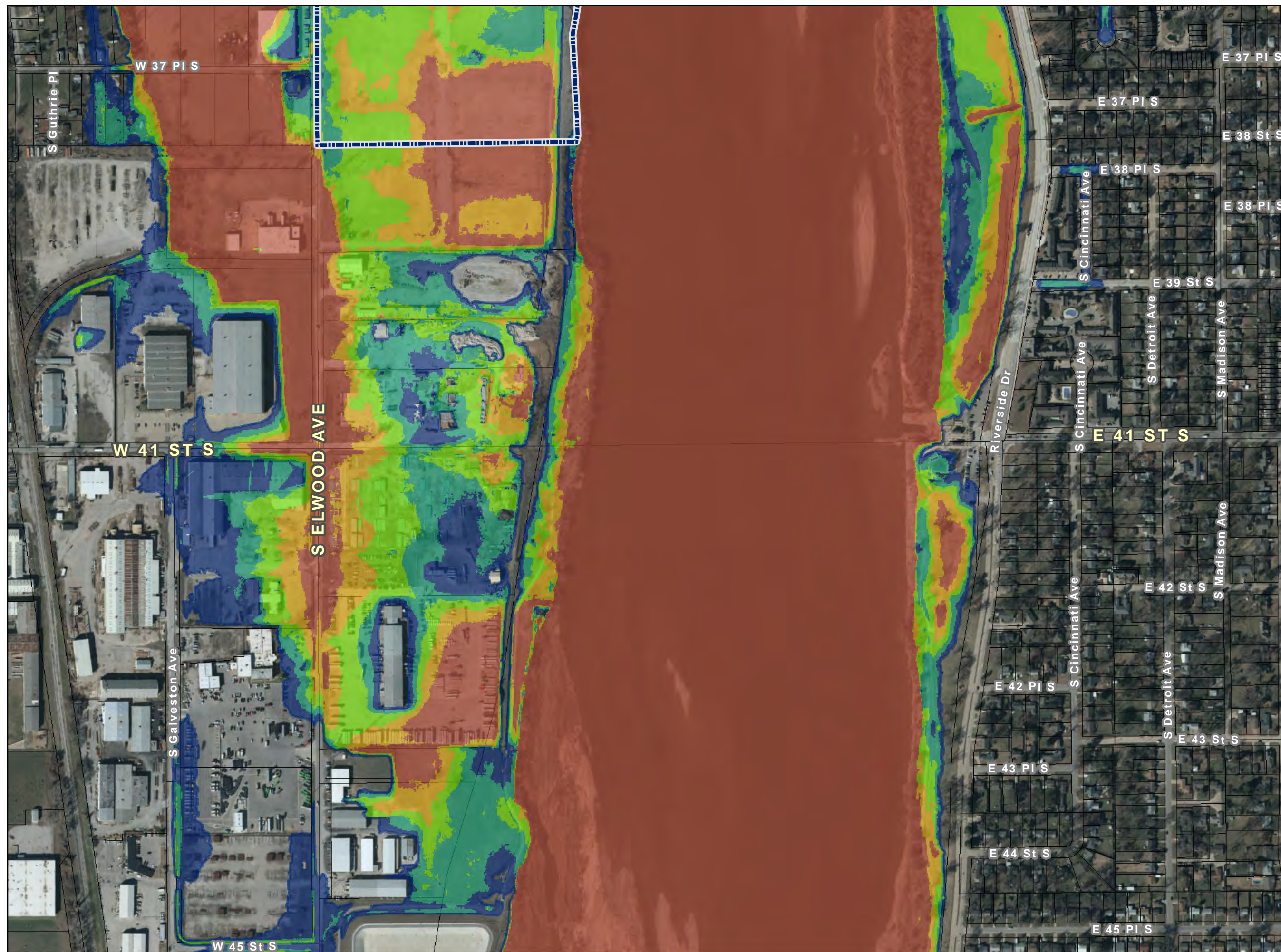
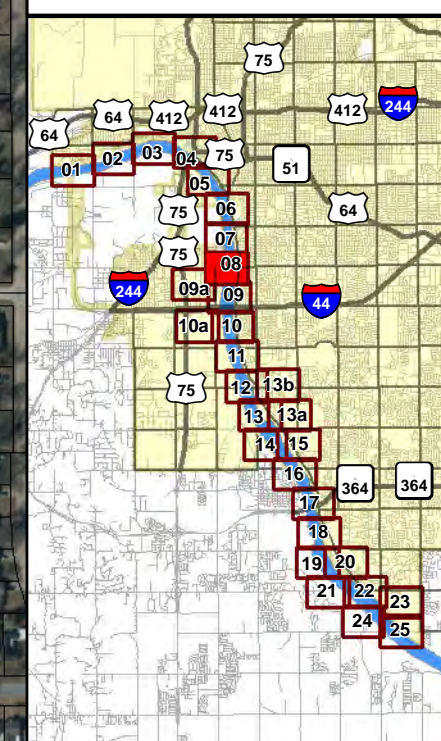
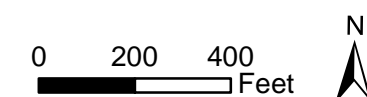


Keystone Dam Release Inundation Areas Depth Grids

**250,000 CFS
Release**

Atlas Page: 08









-  Tulsa City-County Levees
-  Tulsa City Limits
-  250K CFS Release
- 250K CFS Depth Grid**
-  0 - 1 ft
-  1 - 2 ft
-  2 - 3 ft
-  3 - 4 ft
-  4+ ft

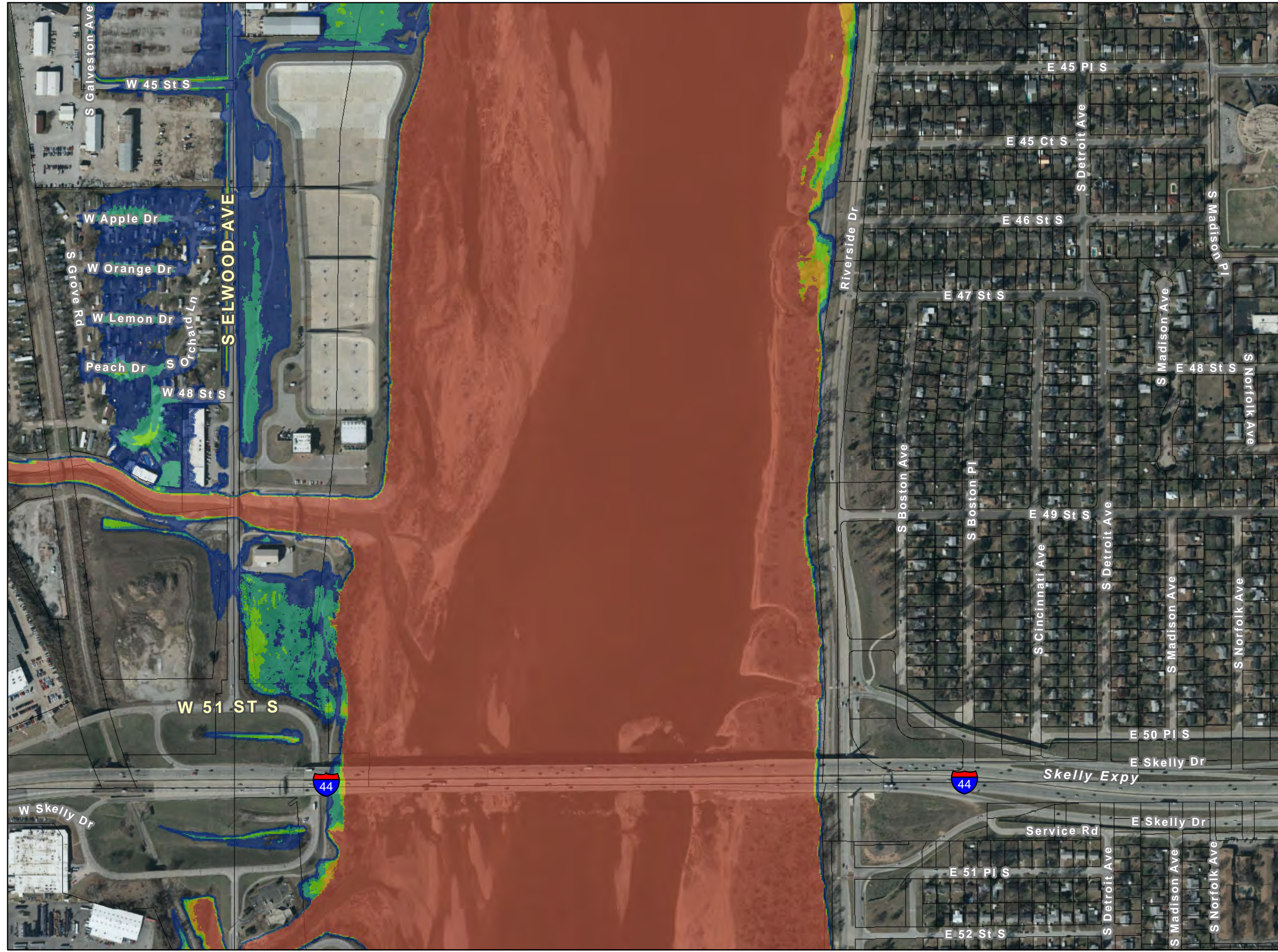
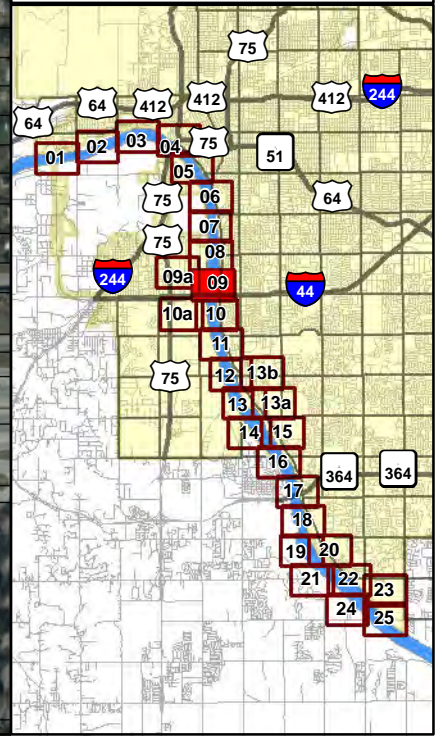
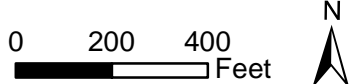


**Keystone Dam
Release
Inundation Areas
Depth Grids**

**250,000 CFS
Release**

Atlas Page: 09









-  Tulsa City-County Levees
-  Tulsa City Limits
-  250K CFS Release
- 250K CFS Depth Grid**
-  0 - 1 ft
-  1 - 2 ft
-  2 - 3 ft
-  3 - 4 ft
-  4+ ft

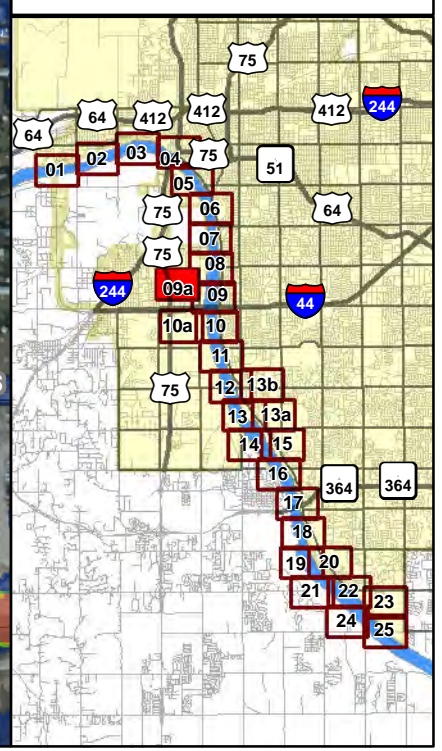
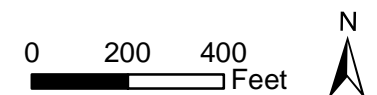


**Keystone Dam
Release
Inundation Areas
Depth Grids**

**250,000 CFS
Release**

Atlas Page: 09a









-  Tulsa City-County Levees
-  Tulsa City Limits
-  250K CFS Release
- 250K CFS Depth Grid**
-  0 - 1 ft
-  1 - 2 ft
-  2 - 3 ft
-  3 - 4 ft
-  4+ ft

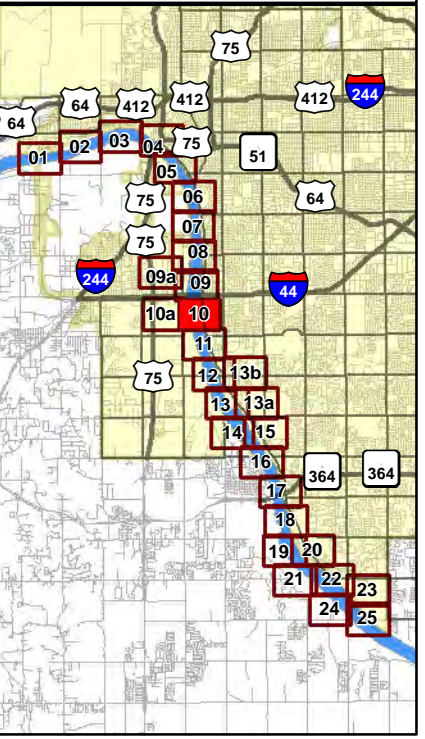


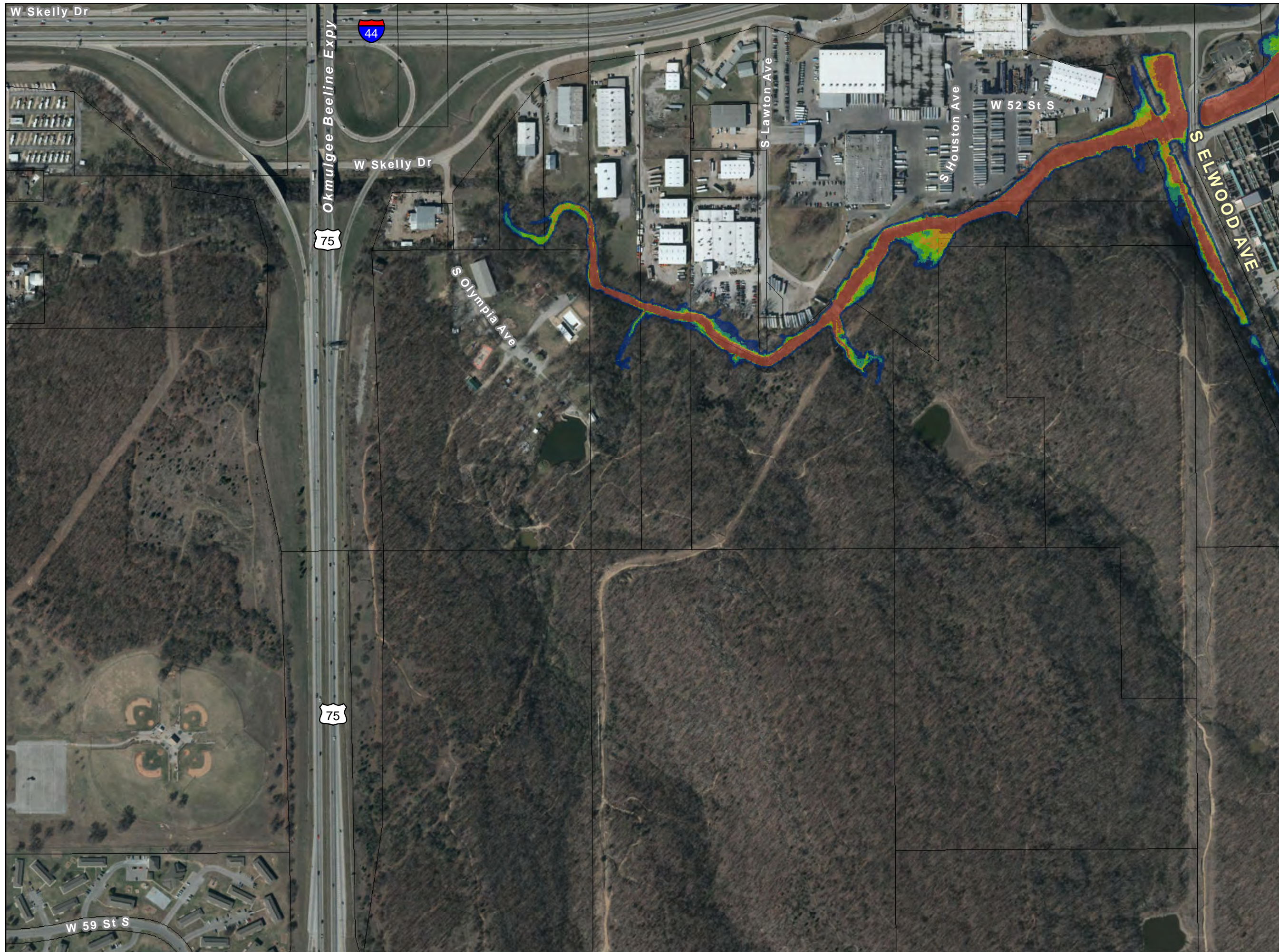
**Keystone Dam Release
Inundation Areas
Depth Grids**

**250,000 CFS
Release**

Atlas Page: 10

-  Tulsa City-County Levees
-  Tulsa City Limits
-  250K CFS Release
- 250K CFS Depth Grid**
-  0 - 1 ft
-  1 - 2 ft
-  2 - 3 ft
-  3 - 4 ft
-  4+ ft



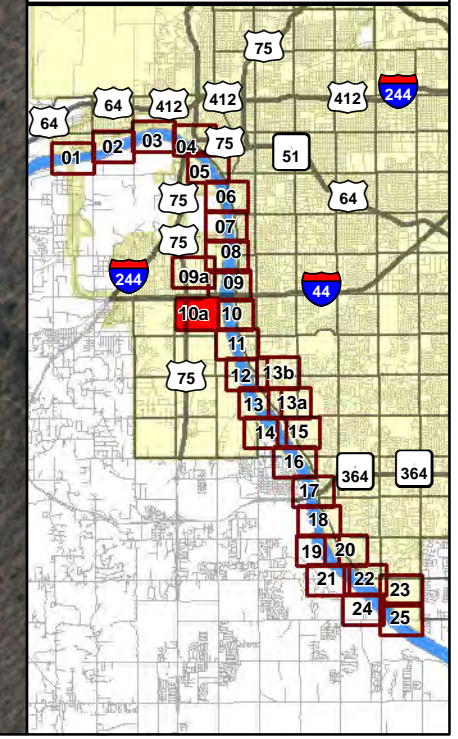
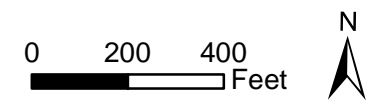


**Keystone Dam
Release
Inundation Areas
Depth Grids**

**250,000 CFS
Release**

Atlas Page: 10a









- Tulsa City-County Levees
- Tulsa City Limits
- 250K CFS Release
- 250K CFS Depth Grid**
- 0 - 1 ft
- 1 - 2 ft
- 2 - 3 ft
- 3 - 4 ft
- 4+ ft

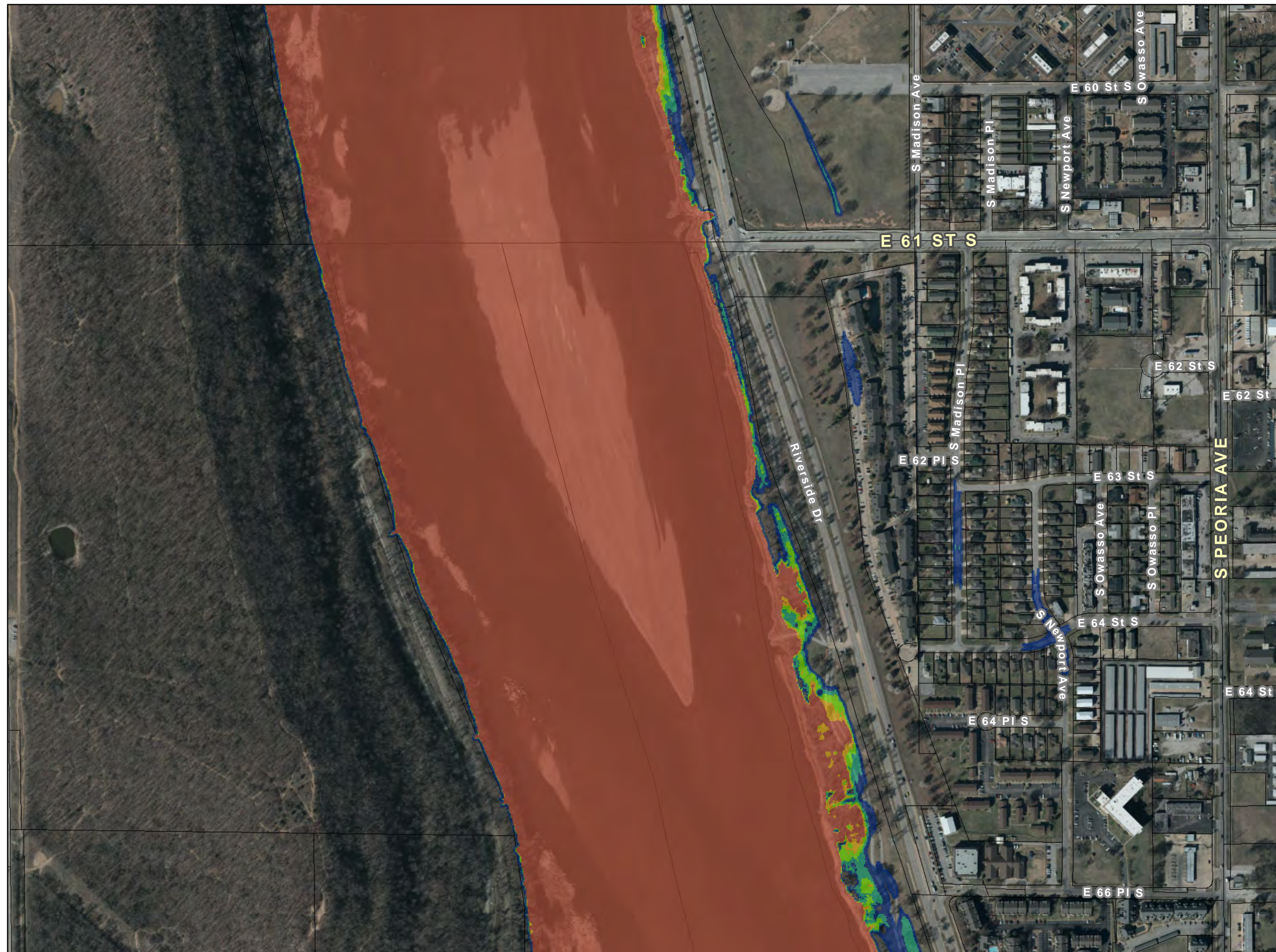
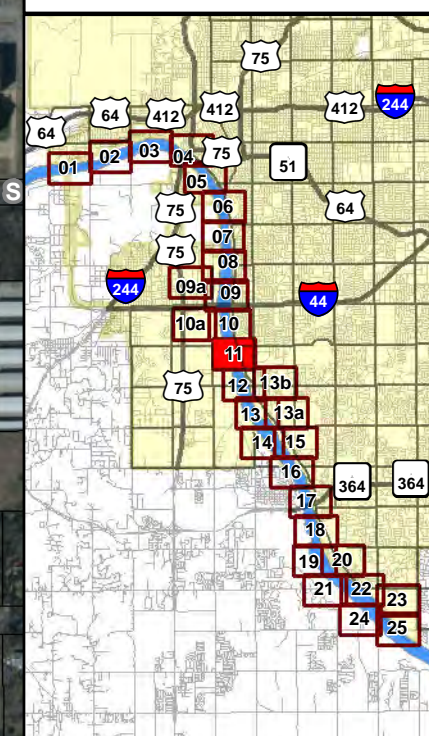
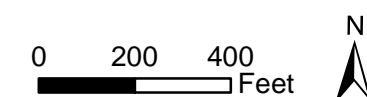


**Keystone Dam
Release
Inundation Areas
Depth Grids**

**250,000 CFS
Release**

Atlas Page: 11









-  Tulsa City-County Levees
-  Tulsa City Limits
-  250K CFS Release
- 250K CFS Depth Grid**
-  0 - 1 ft
-  1 - 2 ft
-  2 - 3 ft
-  3 - 4 ft
-  4+ ft

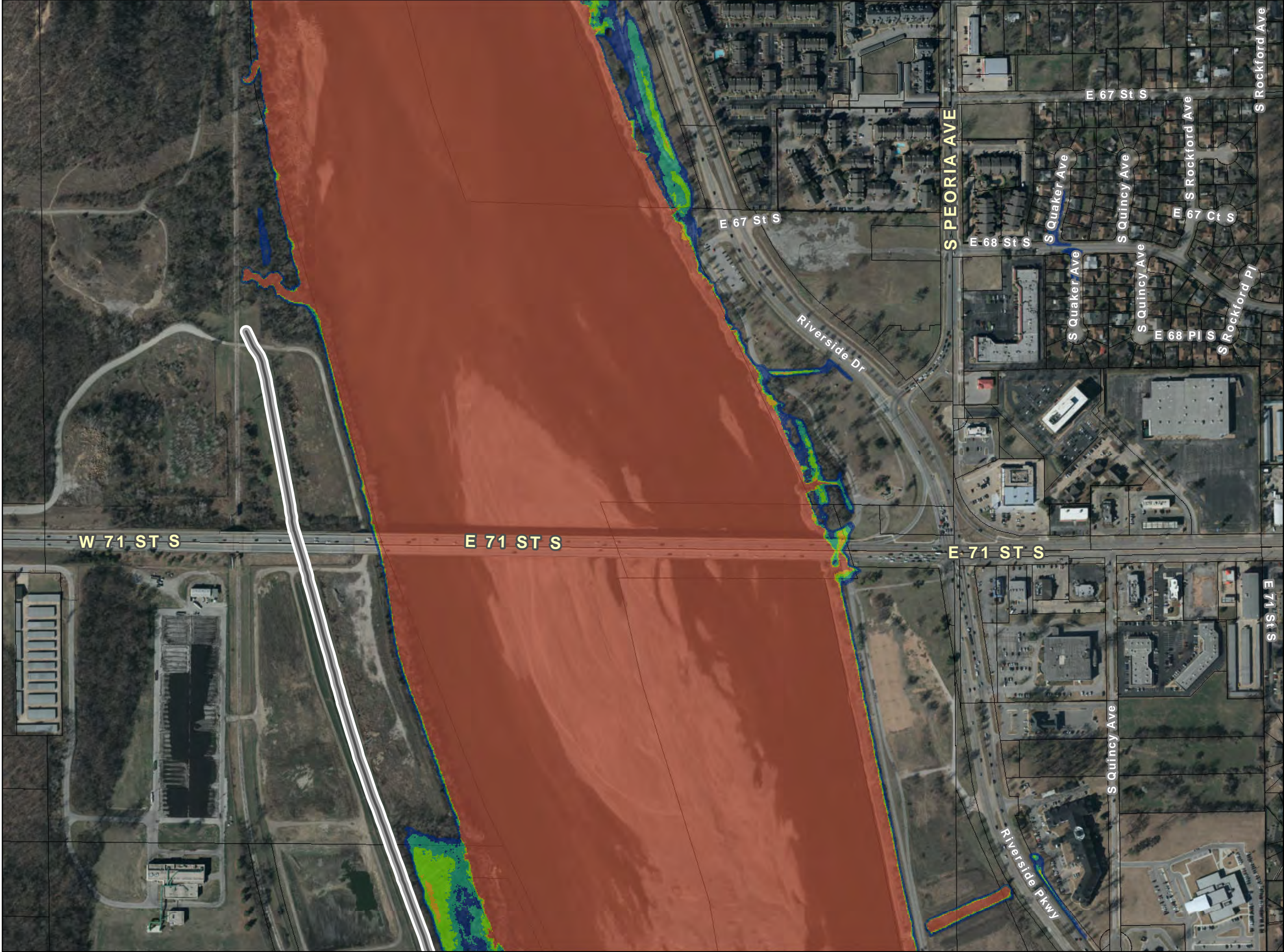
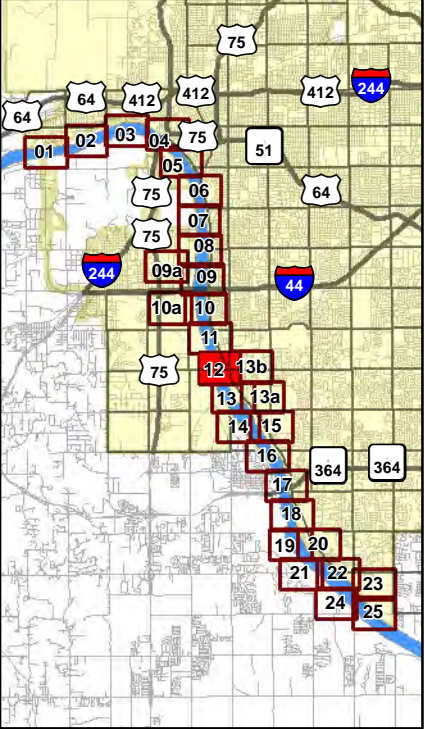


**Keystone Dam Release
Inundation Areas
Depth Grids**

**250,000 CFS
Release**

Atlas Page: 12









-  Tulsa City-County Levees
-  Tulsa City Limits
-  250K CFS Release
- 250K CFS Depth Grid**
-  0 - 1 ft
-  1 - 2 ft
-  2 - 3 ft
-  3 - 4 ft
-  4+ ft

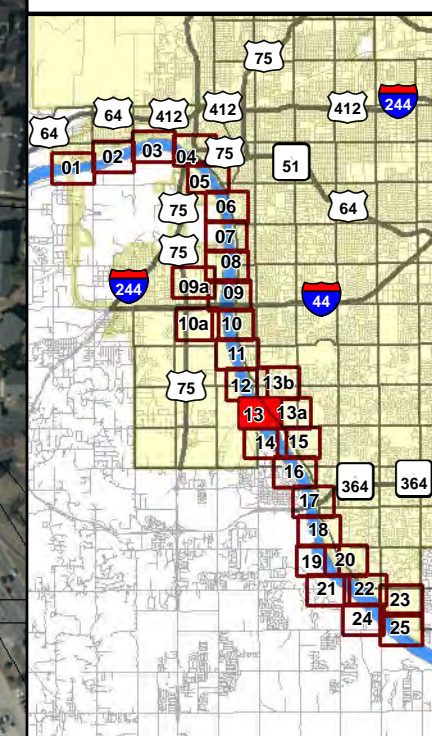
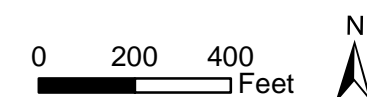


Keystone Dam Release Inundation Areas Depth Grids

**250,000 CFS
Release**

Atlas Page: 13









-  Tulsa City-County Levees
-  Tulsa City Limits
-  250K CFS Release
- 250K CFS Depth Grid**
-  0 - 1 ft
-  1 - 2 ft
-  2 - 3 ft
-  3 - 4 ft
-  4+ ft

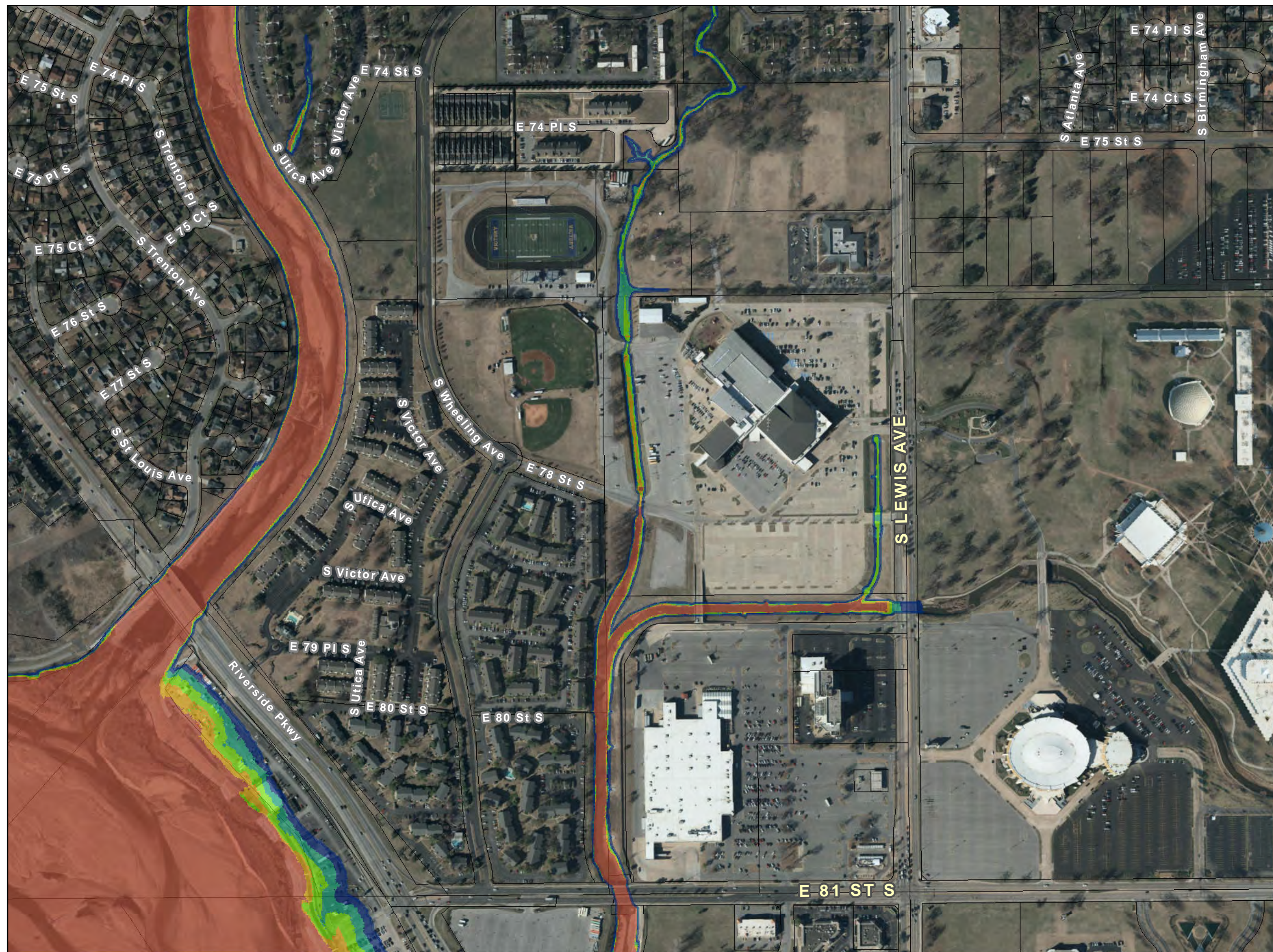
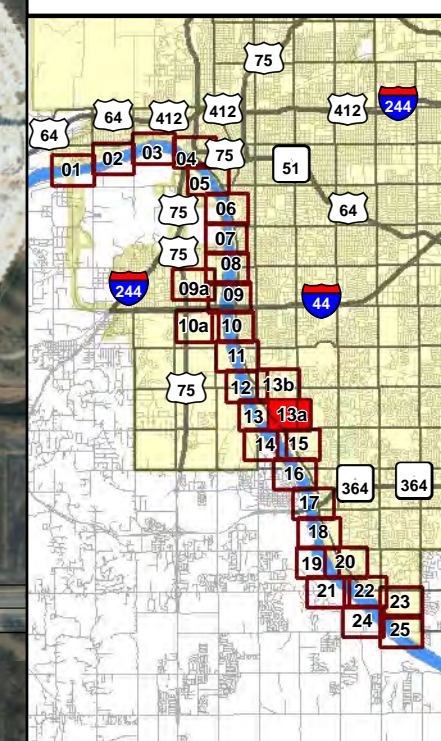
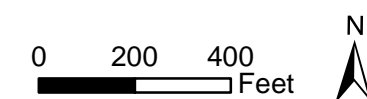


**Keystone Dam
Release
Inundation Areas
Depth Grids**

**250,000 CFS
Release**

Atlas Page: 13a

-  Tulsa City-County Levees
-  Tulsa City Limits
-  250K CFS Release
- 250K CFS Depth Grid**
-  0 - 1 ft
-  1 - 2 ft
-  2 - 3 ft
-  3 - 4 ft
-  4+ ft



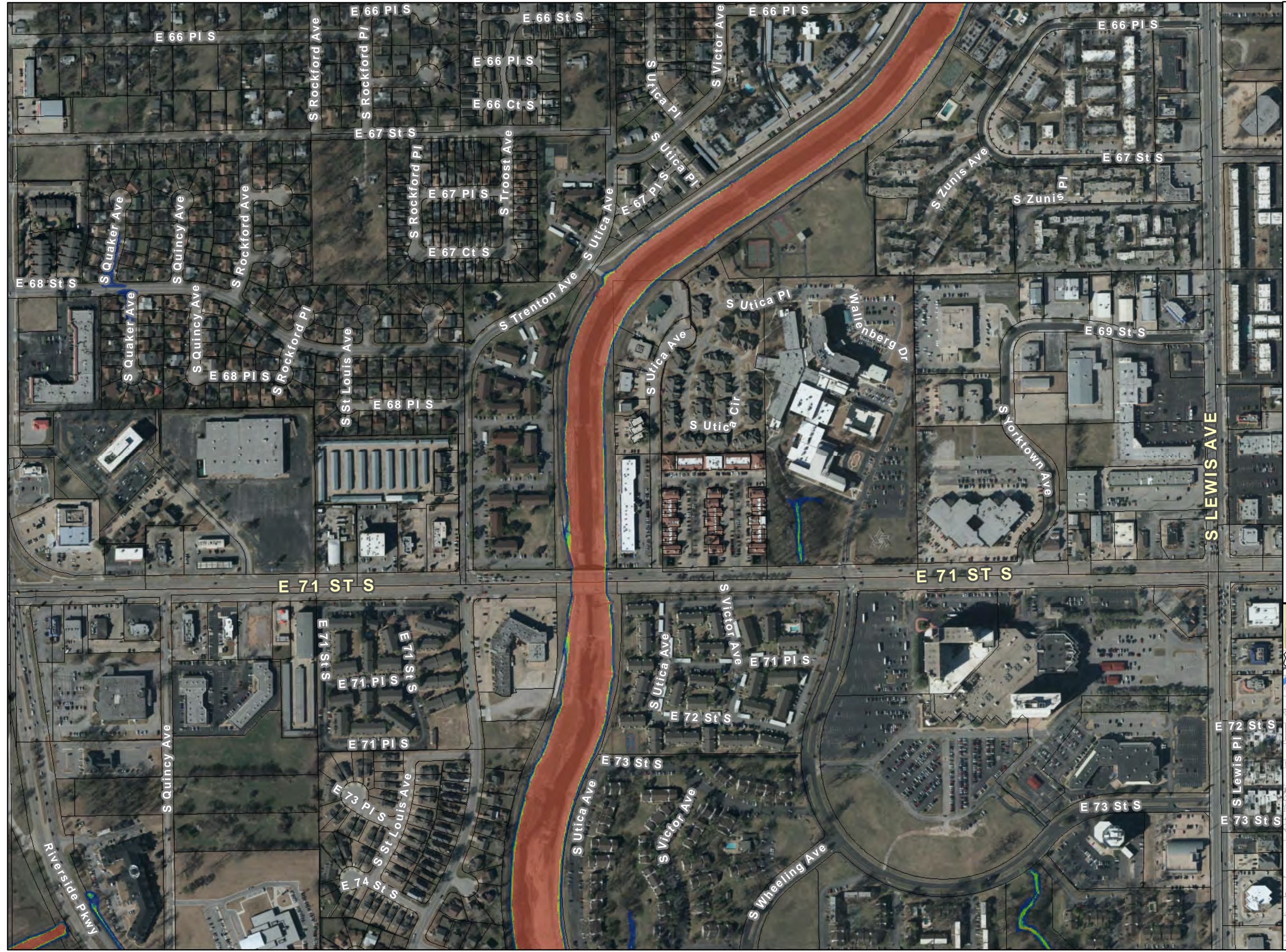
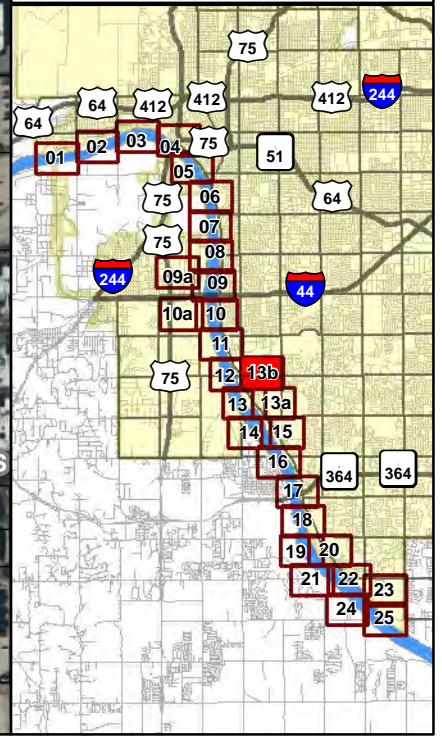
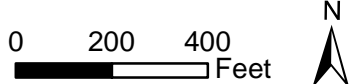


**Keystone Dam Release
Inundation Areas
Depth Grids**

**250,000 CFS
Release**

Atlas Page: 13b









- Tulsa City-County Levees
- Tulsa City Limits
- 250K CFS Release
- 250K CFS Depth Grid**
- 0 - 1 ft
- 1 - 2 ft
- 2 - 3 ft
- 3 - 4 ft
- 4+ ft

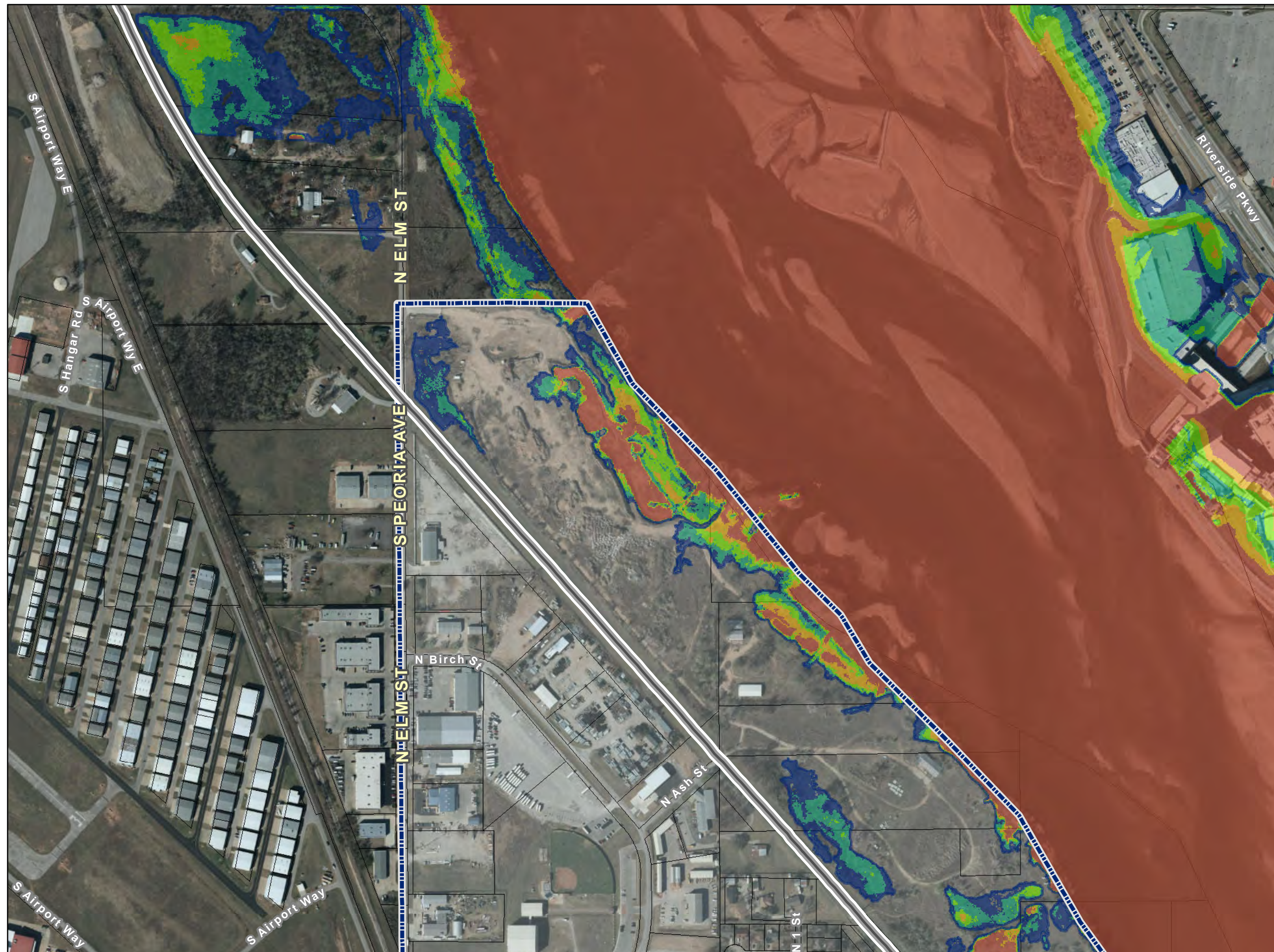
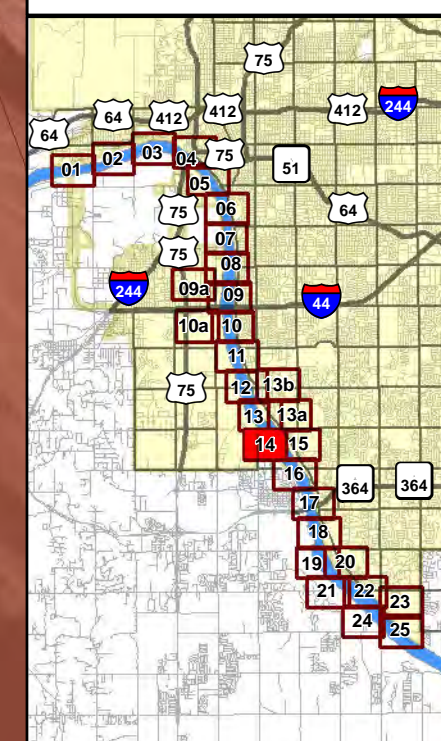
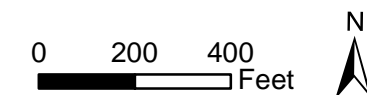


**Keystone Dam
Release
Inundation Areas
Depth Grids**

**250,000 CFS
Release**

Atlas Page: 14

-  Tulsa City-County Levees
-  Tulsa City Limits
-  250K CFS Release
- 250K CFS Depth Grid**
-  0 - 1 ft
-  1 - 2 ft
-  2 - 3 ft
-  3 - 4 ft
-  4+ ft



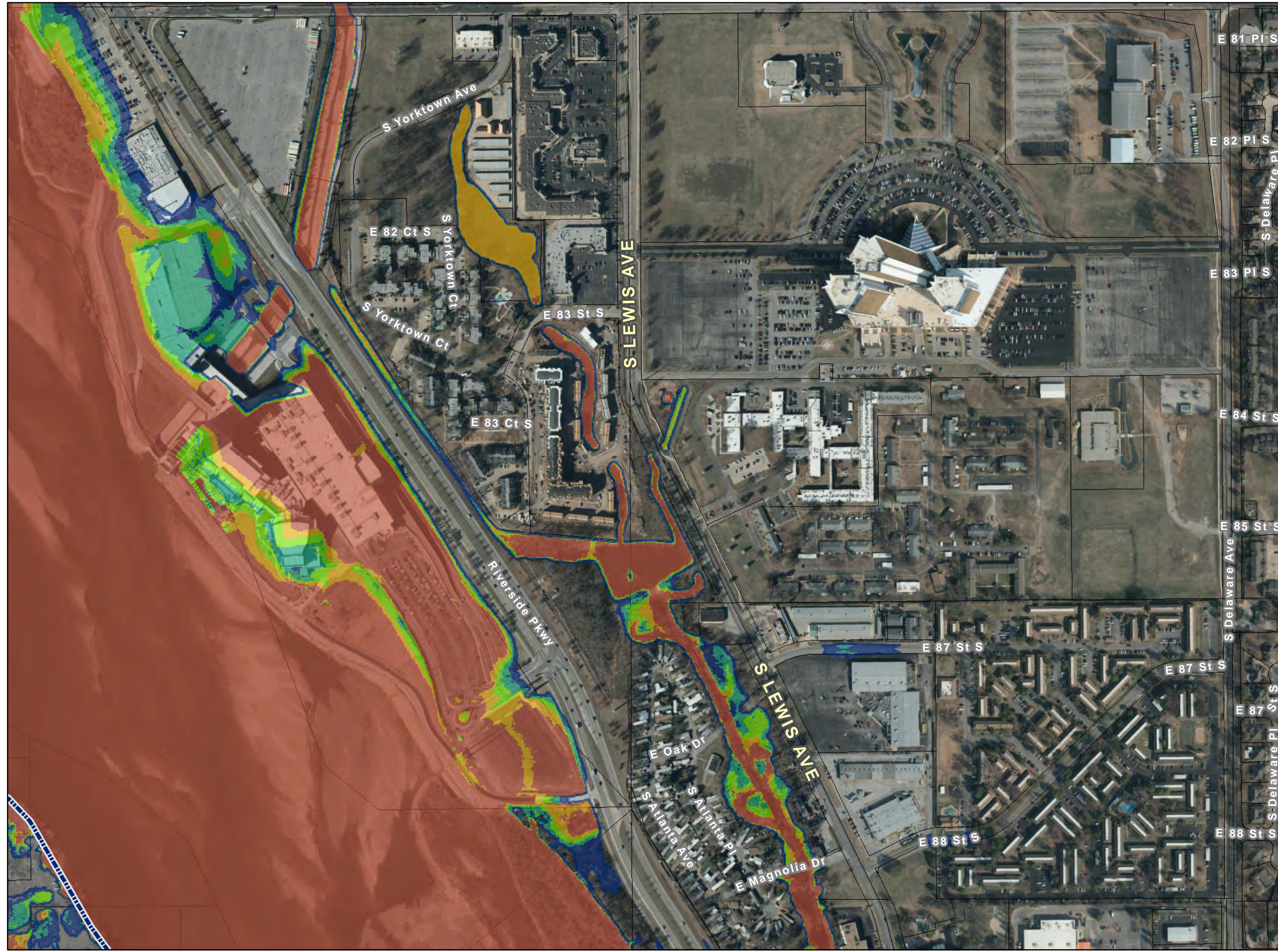
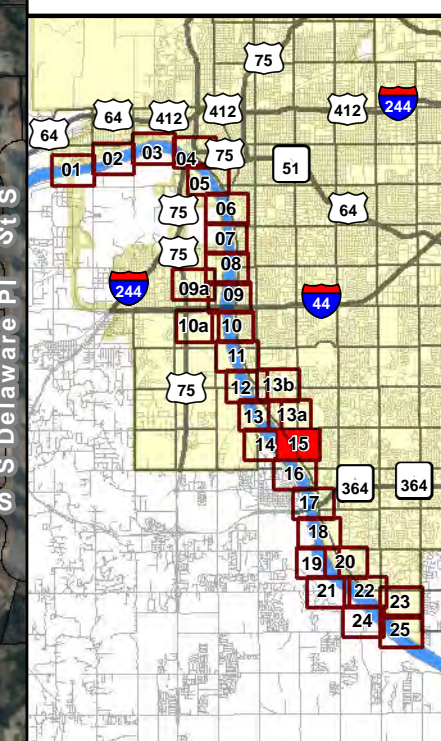
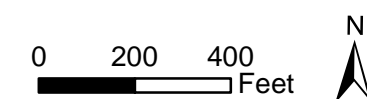


Keystone Dam Release Inundation Areas Depth Grids

**250,000 CFS
Release**

Atlas Page: 15









- Tulsa City-County Levees
- Tulsa City Limits
- 250K CFS Release
- 250K CFS Depth Grid**
 - 0 - 1 ft
 - 1 - 2 ft
 - 2 - 3 ft
 - 3 - 4 ft
 - 4+ ft

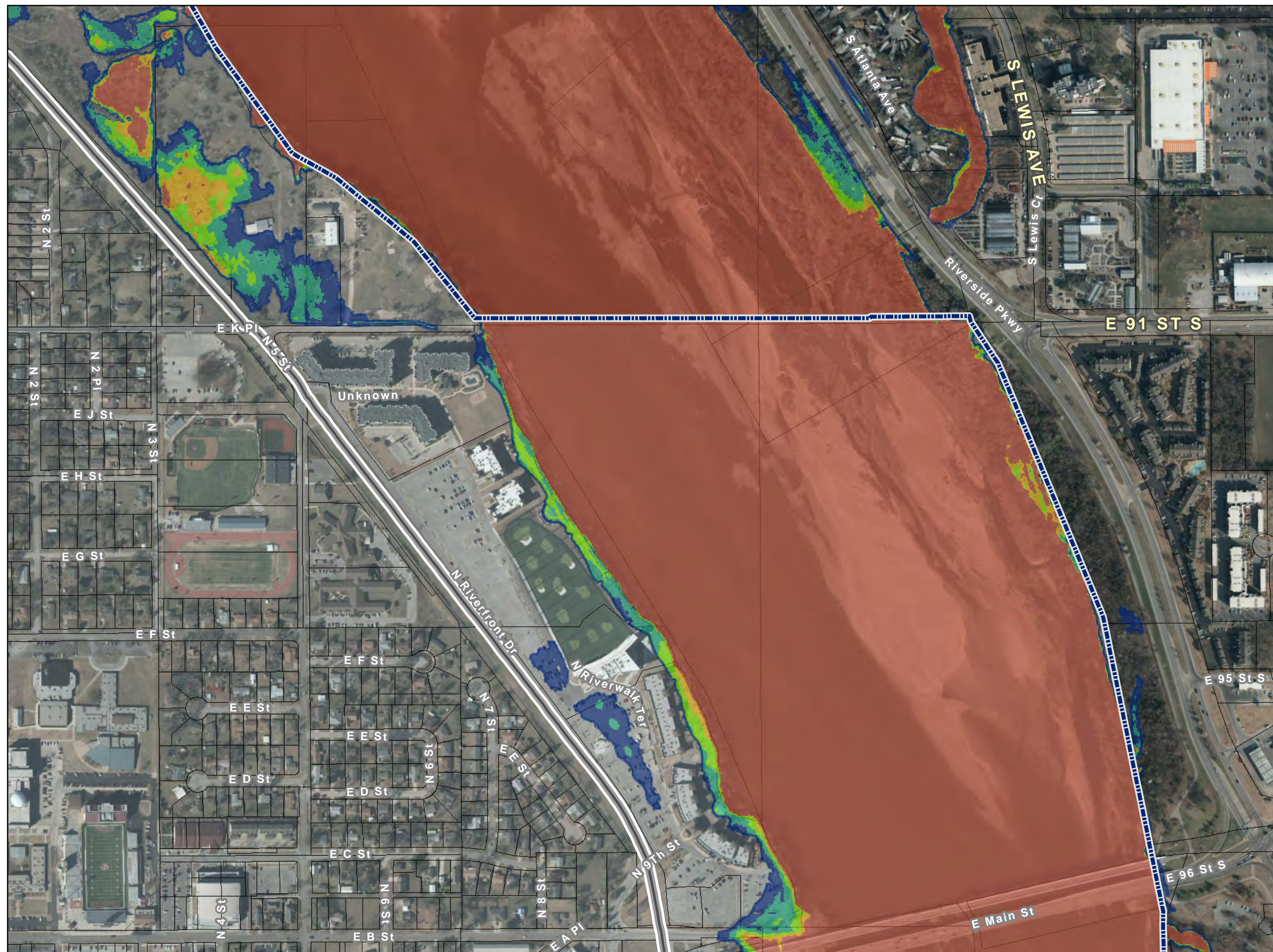
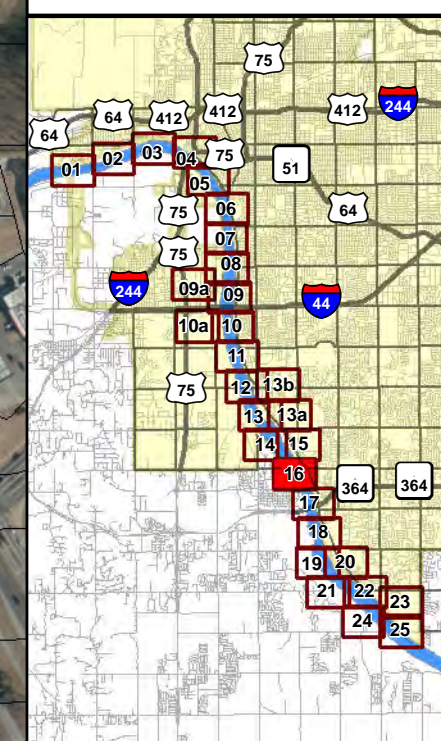
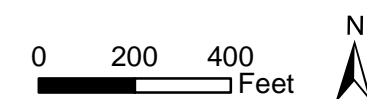


Keystone Dam Release Inundation Areas Depth Grids

**250,000 CFS
Release**

Atlas Page: 16









-  Tulsa City-County Levees
-  Tulsa City Limits
-  250K CFS Release
- 250K CFS Depth Grid**
-  0 - 1 ft
-  1 - 2 ft
-  2 - 3 ft
-  3 - 4 ft
-  4+ ft

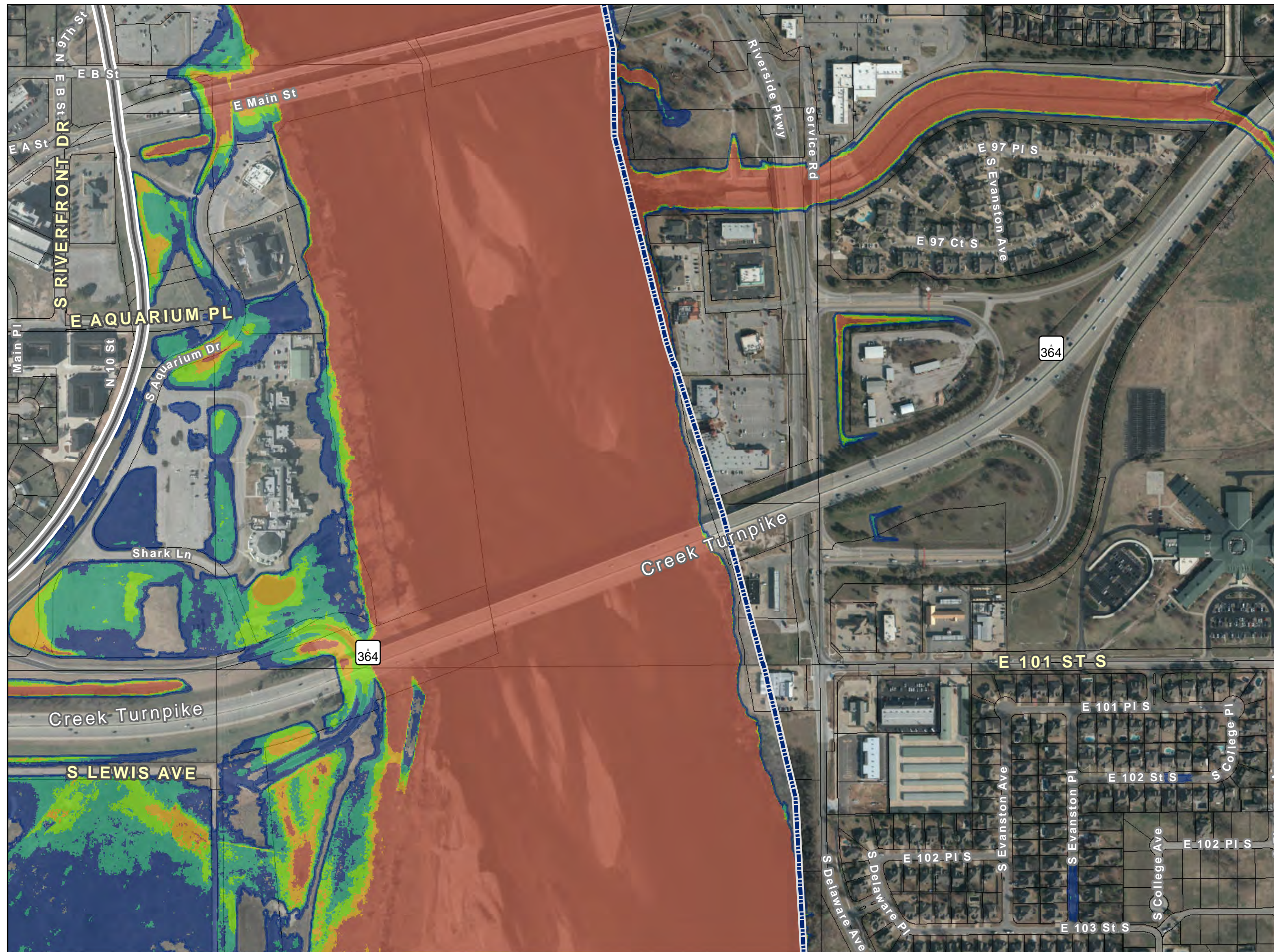
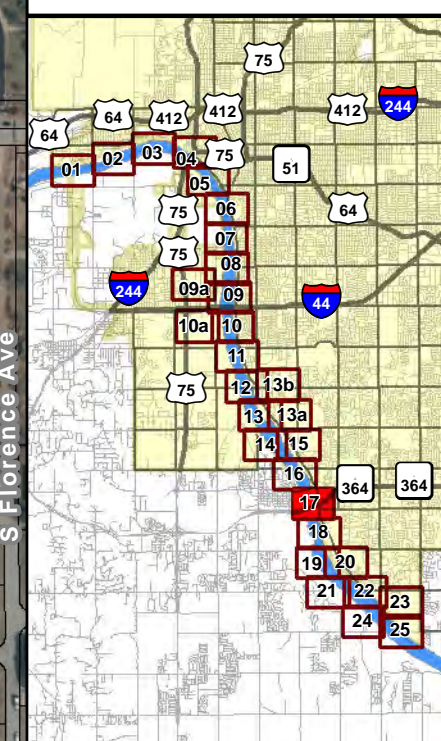
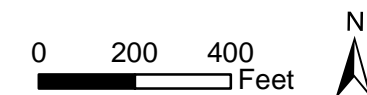


**Keystone Dam
Release
Inundation Areas
Depth Grids**

**250,000 CFS
Release**

Atlas Page: 17









-  Tulsa City-County Levees
-  Tulsa City Limits
-  250K CFS Release
- 250K CFS Depth Grid**
-  0 - 1 ft
-  1 - 2 ft
-  2 - 3 ft
-  3 - 4 ft
-  4+ ft

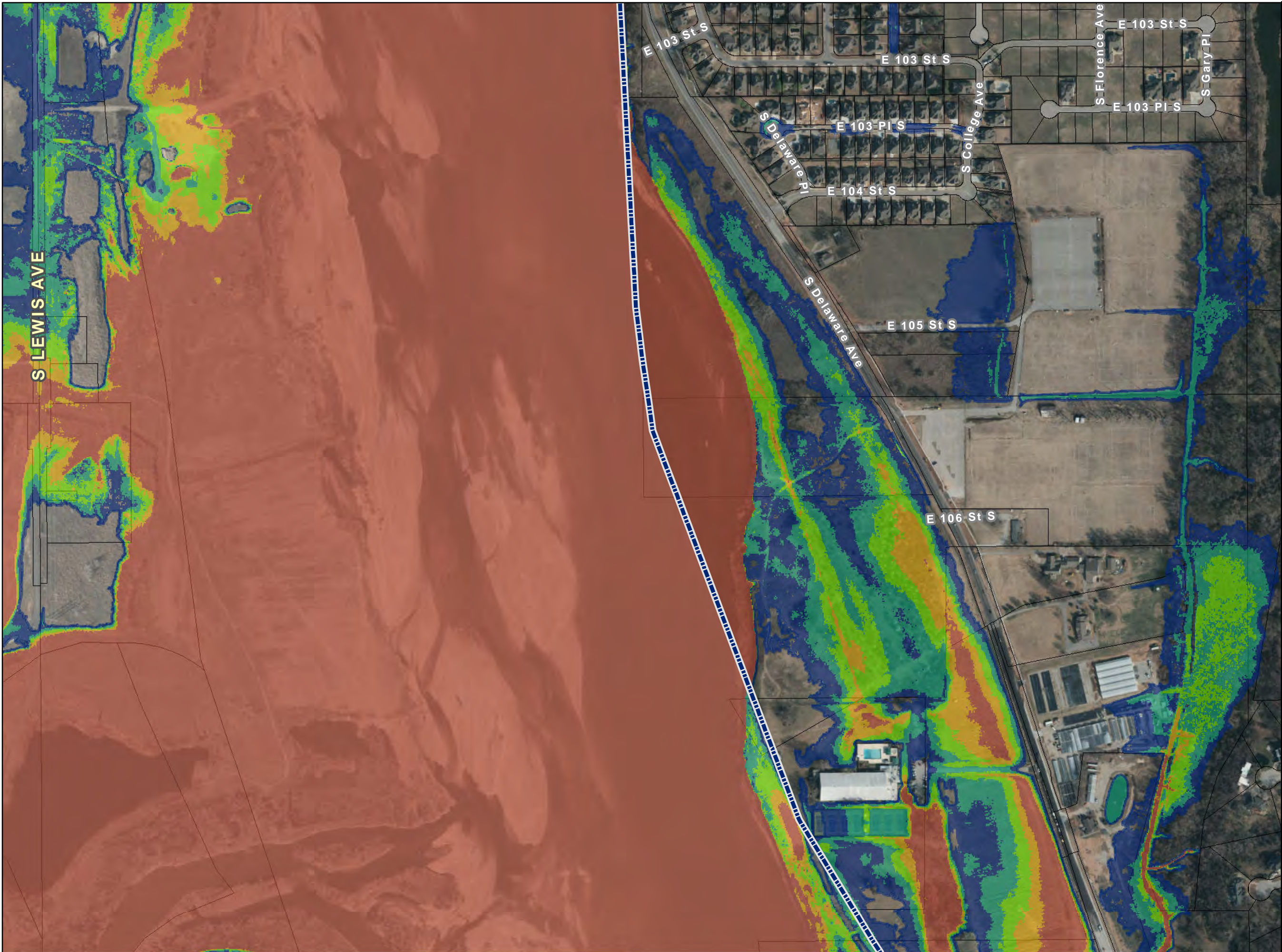
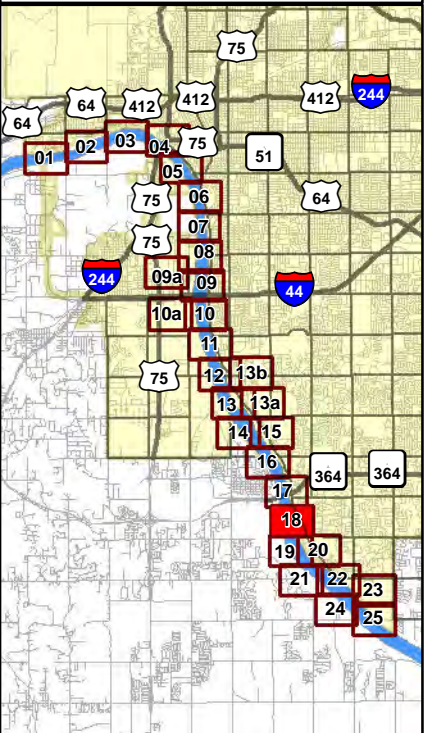


**Keystone Dam
Release
Inundation Areas
Depth Grids**

**250,000 CFS
Release**

Atlas Page: 18

-  Tulsa City-County Levees
-  Tulsa City Limits
-  250K CFS Release
- 250K CFS Depth Grid**
-  0 - 1 ft
-  1 - 2 ft
-  2 - 3 ft
-  3 - 4 ft
-  4+ ft


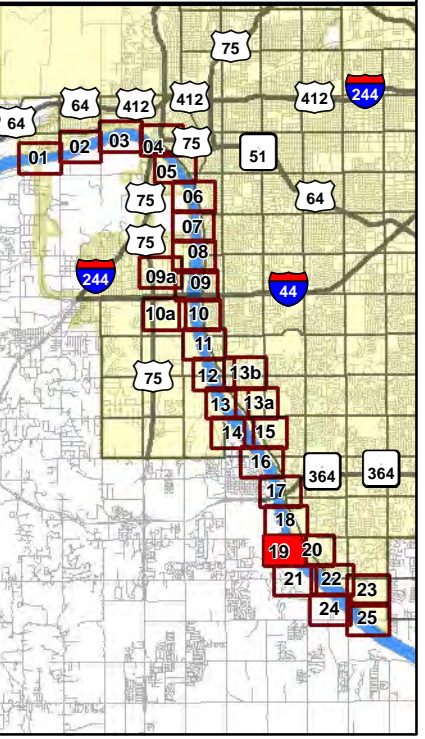


Keystone Dam Release Inundation Areas Depth Grids

**250,000 CFS
Release**

Atlas Page: 19

- Tulsa City-County Levees
- Tulsa City Limits
- 250K CFS Release
- 250K CFS Depth Grid**
 - 0 - 1 ft
 - 1 - 2 ft
 - 2 - 3 ft
 - 3 - 4 ft
 - 4+ ft



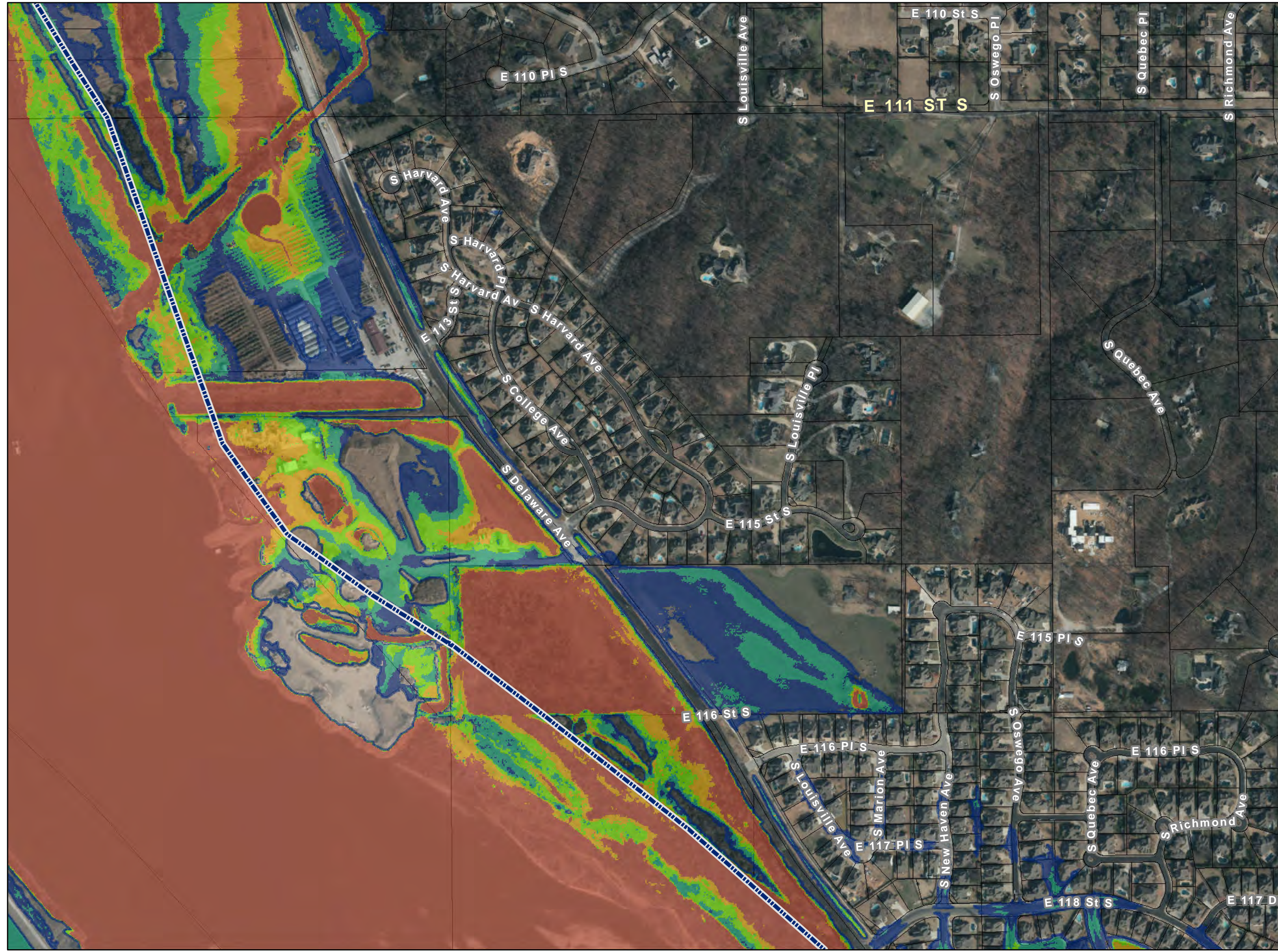
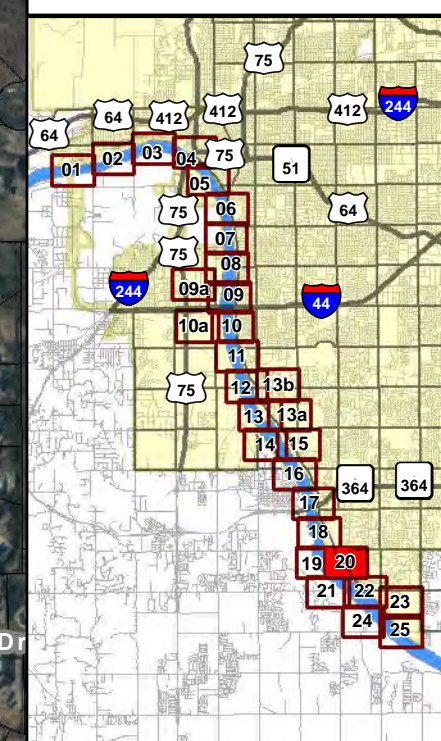
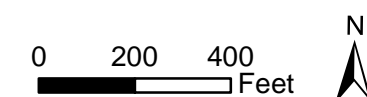


Keystone Dam Release Inundation Areas Depth Grids

**250,000 CFS
Release**

Atlas Page: 20









- Tulsa City-County Levees
- Tulsa City Limits
- 250K CFS Release
- 250K CFS Depth Grid**
 - 0 - 1 ft
 - 1 - 2 ft
 - 2 - 3 ft
 - 3 - 4 ft
 - 4+ ft

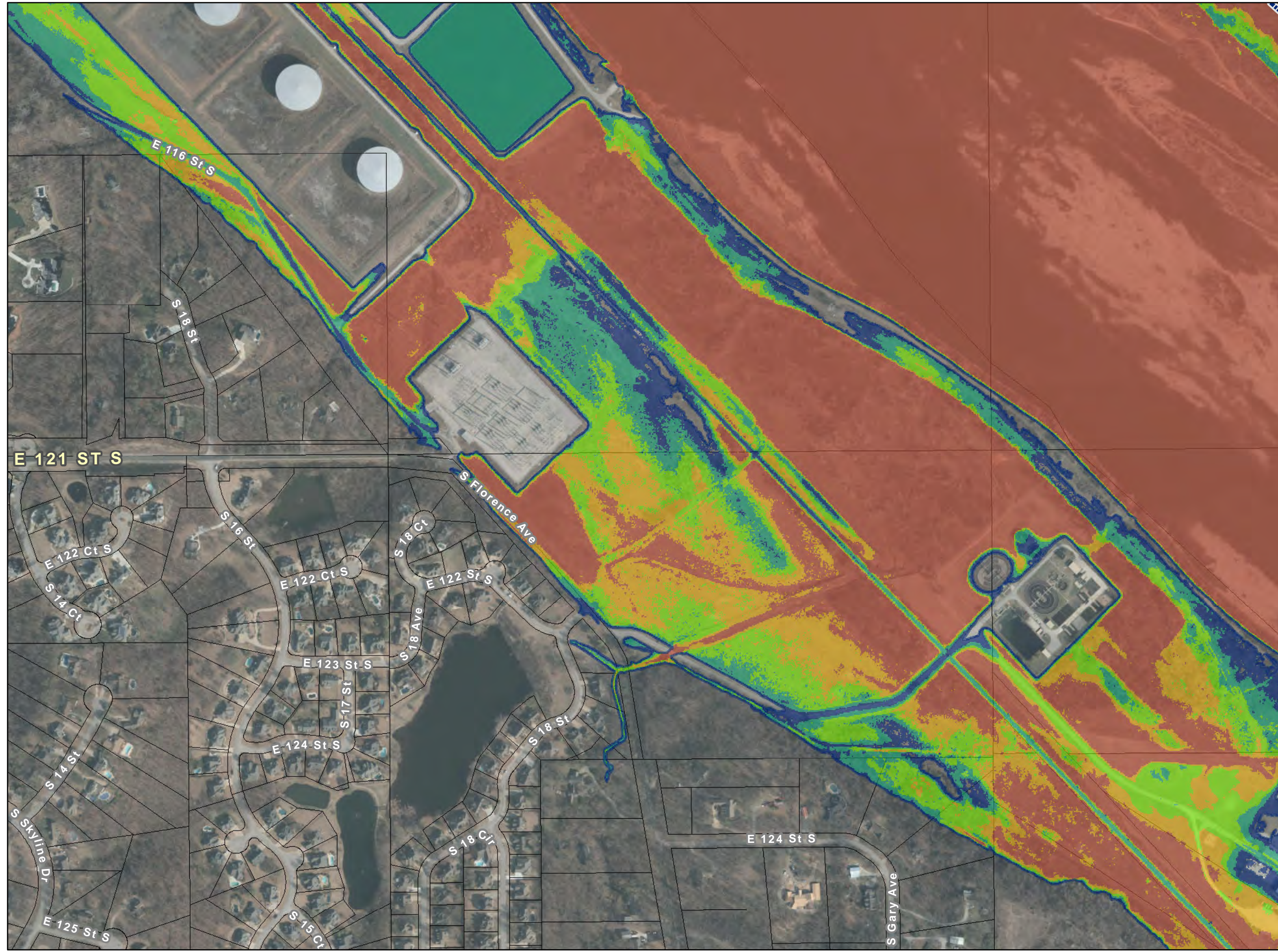
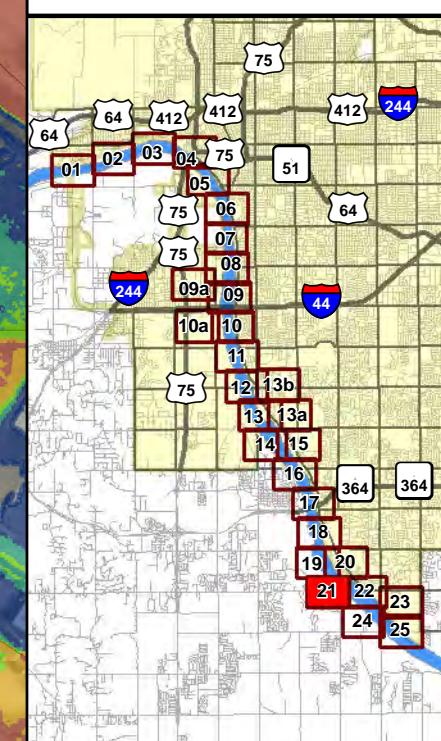
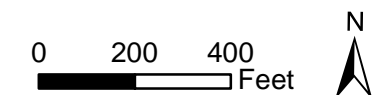


Keystone Dam Release Inundation Areas Depth Grids

**250,000 CFS
Release**

Atlas Page: 21









-  Tulsa City-County Levees
-  Tulsa City Limits
-  250K CFS Release
- 250K CFS Depth Grid**
-  0 - 1 ft
-  1 - 2 ft
-  2 - 3 ft
-  3 - 4 ft
-  4+ ft

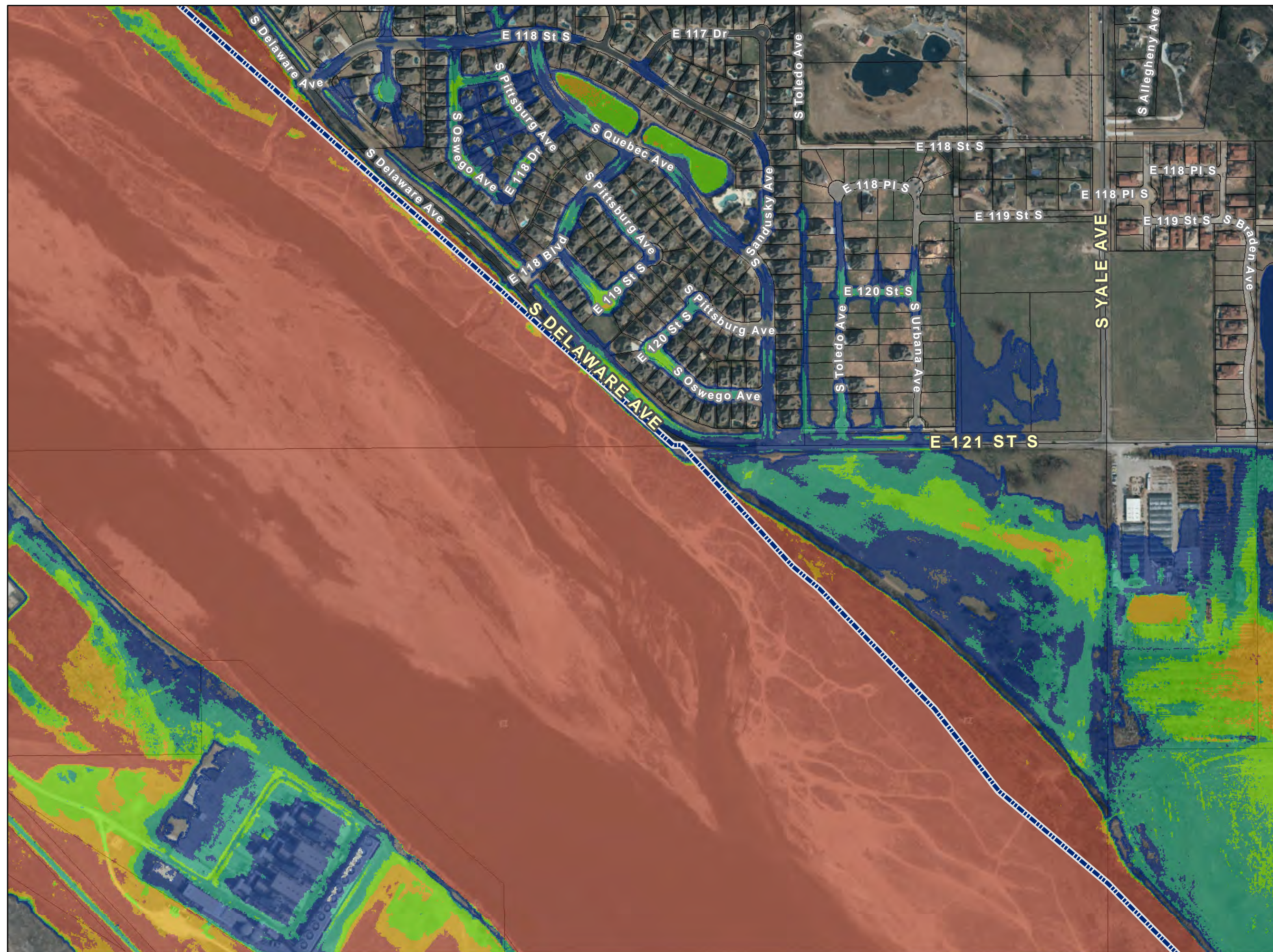
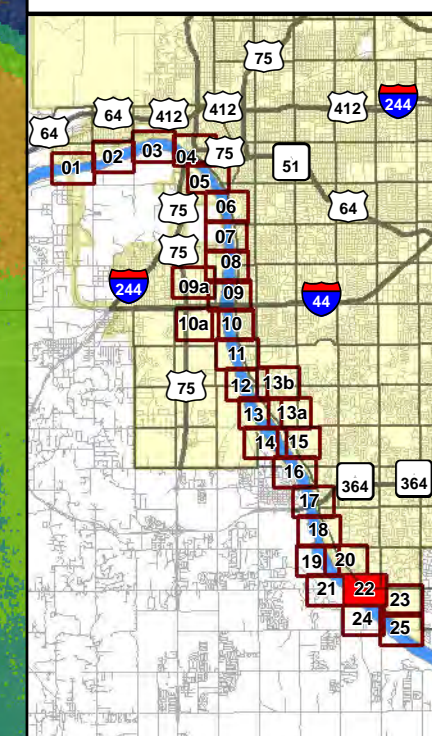
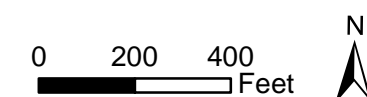


Keystone Dam Release Inundation Areas Depth Grids

**250,000 CFS
Release**

Atlas Page: 22

-  Tulsa City-County Levees
-  Tulsa City Limits
-  250K CFS Release
- 250K CFS Depth Grid**
-  0 - 1 ft
-  1 - 2 ft
-  2 - 3 ft
-  3 - 4 ft
-  4+ ft



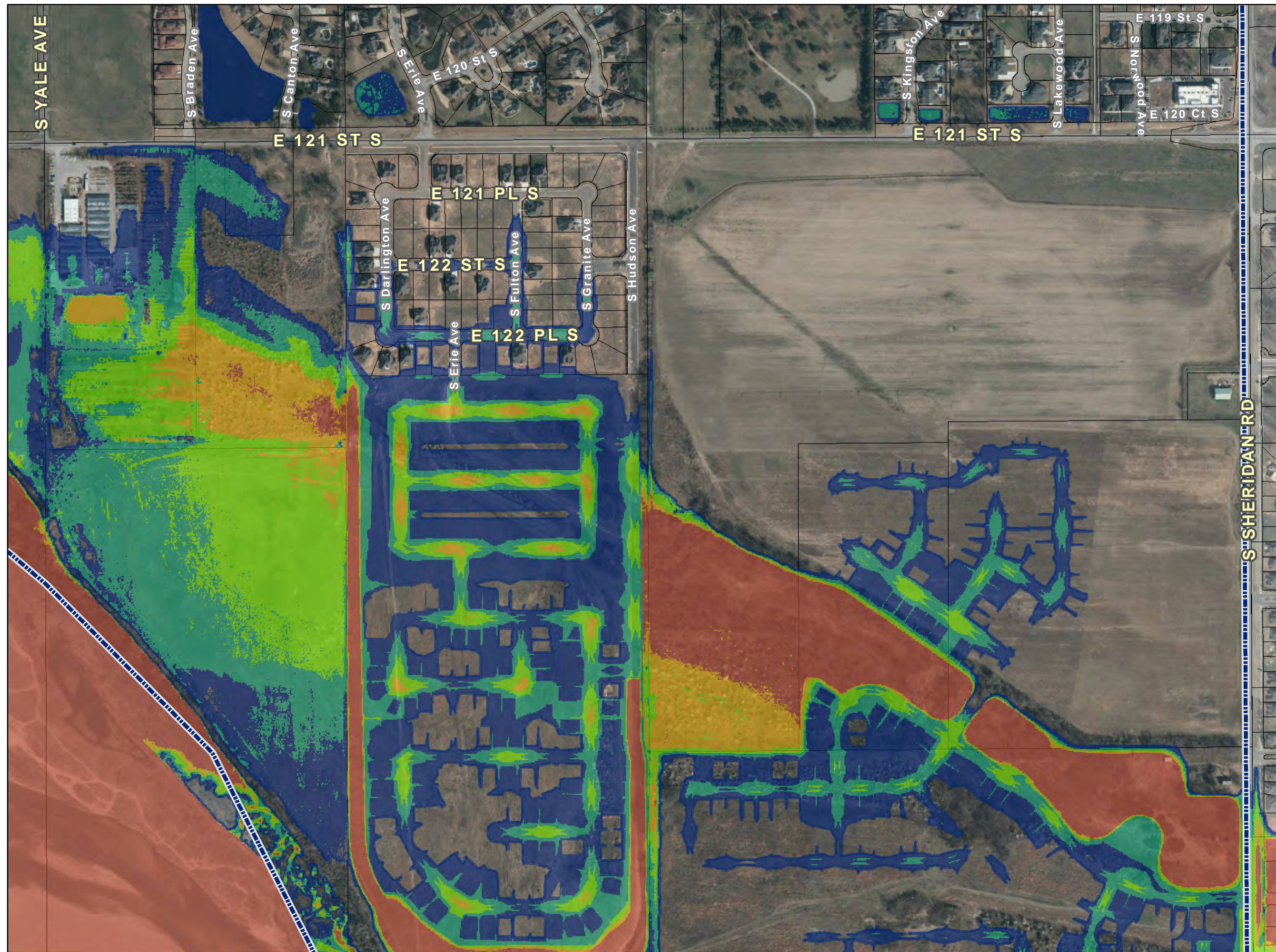
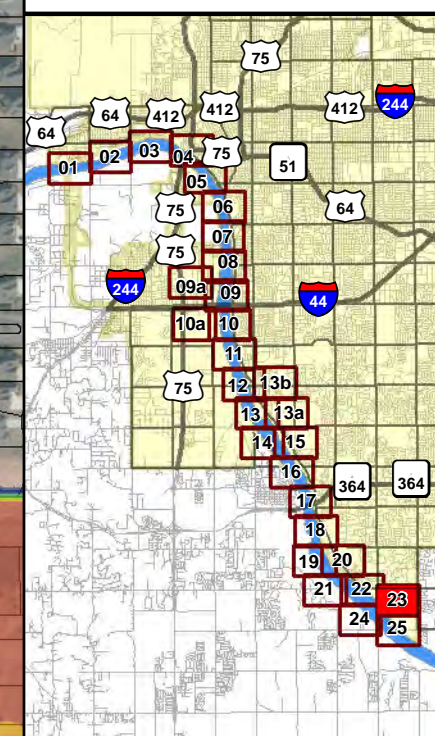
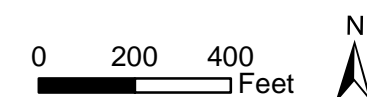


Keystone Dam Release Inundation Areas Depth Grids

**250,000 CFS
Release**

Atlas Page: 23









- Tulsa City-County Levees
- Tulsa City Limits
- 250K CFS Release
- 250K CFS Depth Grid**
 - 0 - 1 ft
 - 1 - 2 ft
 - 2 - 3 ft
 - 3 - 4 ft
 - 4+ ft

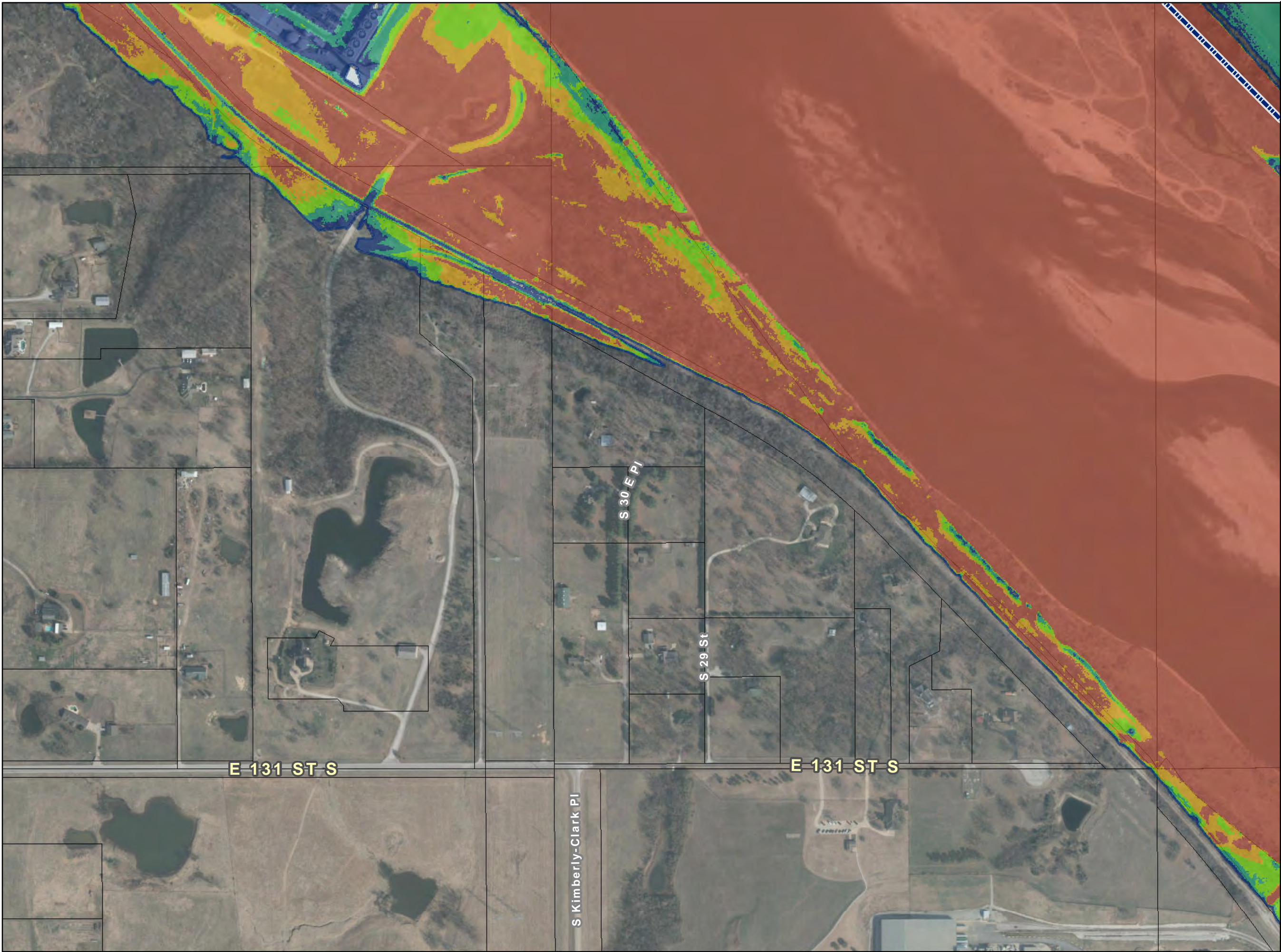
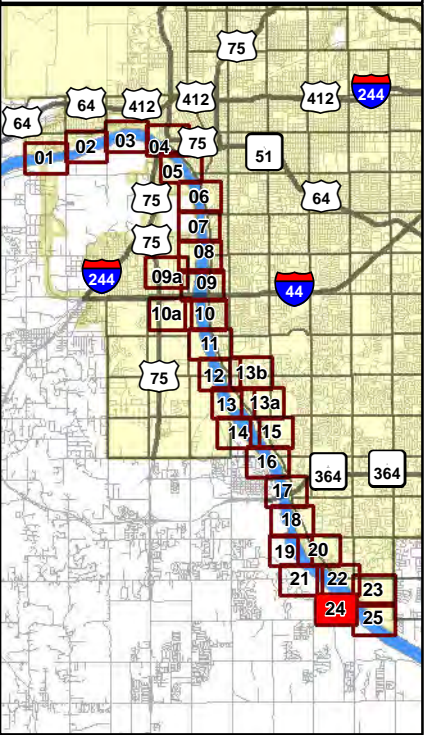


**Keystone Dam
Release
Inundation Areas
Depth Grids**

**250,000 CFS
Release**

Atlas Page: 24









-  Tulsa City-County Levees
-  Tulsa City Limits
-  250K CFS Release
- 250K CFS Depth Grid**
-  0 - 1 ft
-  1 - 2 ft
-  2 - 3 ft
-  3 - 4 ft
-  4+ ft



**Keystone Dam
Release
Inundation Areas
Depth Grids**

**250,000 CFS
Release**

Atlas Page: 25

-  Tulsa City-County Levees
-  Tulsa City Limits
-  250K CFS Release
- 250K CFS Depth Grid**
-  0 - 1 ft
-  1 - 2 ft
-  2 - 3 ft
-  3 - 4 ft
-  4+ ft

