

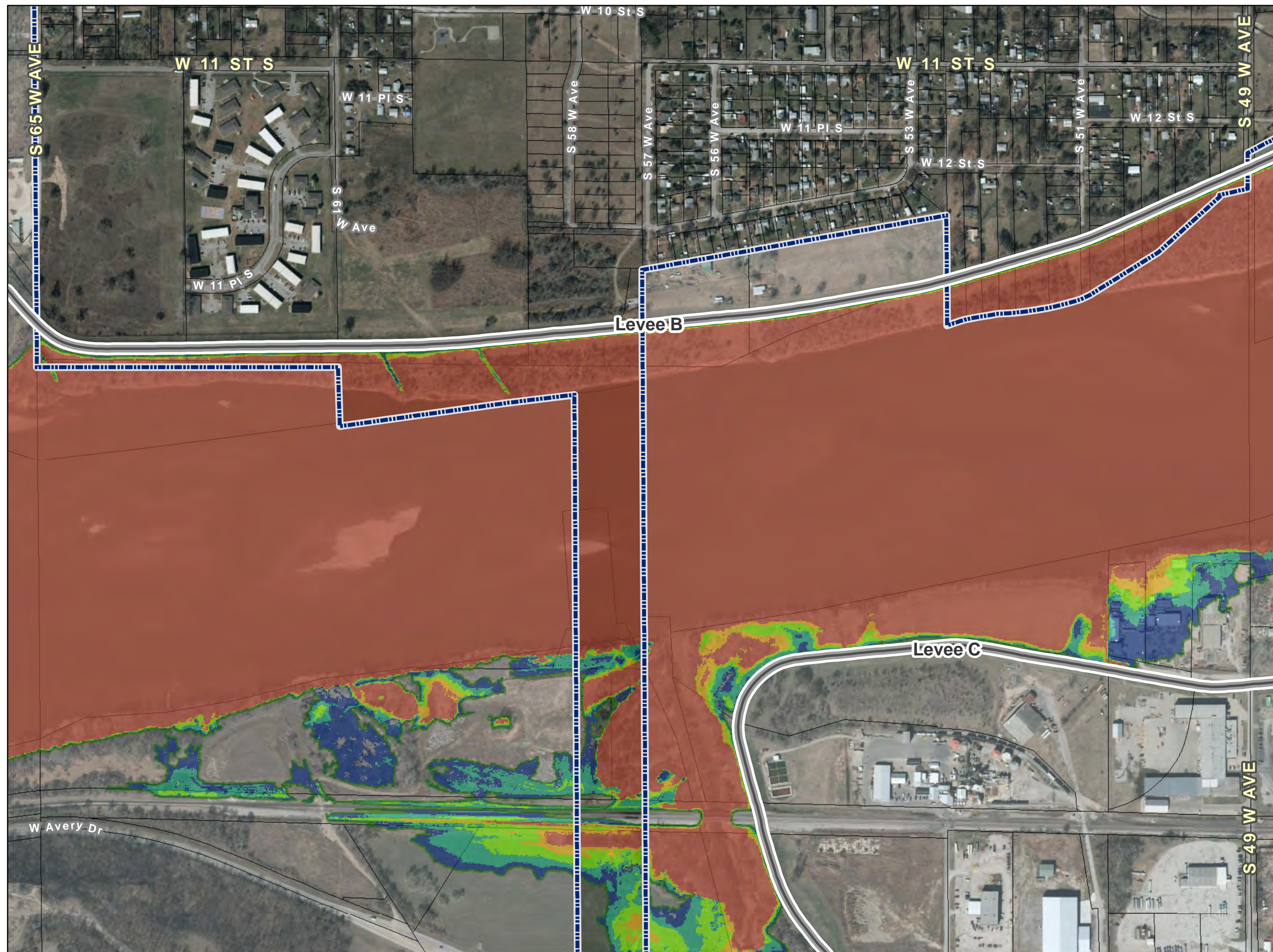
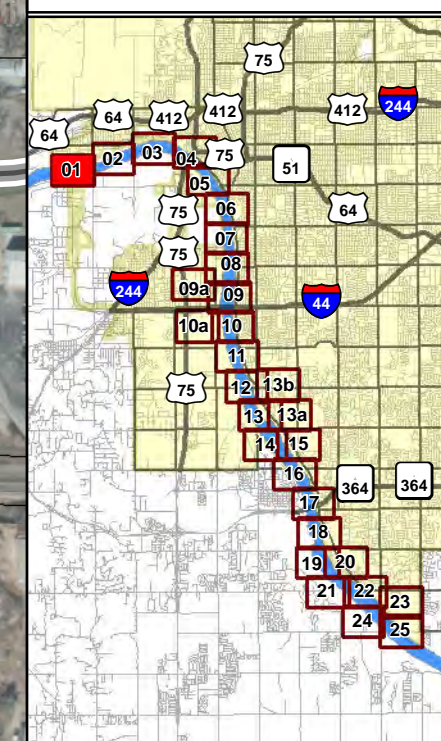
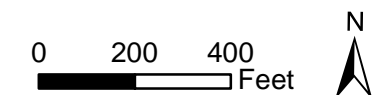


Keystone Dam Release Inundation Areas Depth Grids

**305,000 CFS
Release**

Atlas Page: 01









- Tulsa City-County Levees
- Tulsa City Limits
- 305K CFS Release
- 305K CFS Depth Grid**
 - 0 - 1 ft
 - 1 - 2 ft
 - 2 - 3 ft
 - 3 - 4 ft
 - 4+ ft

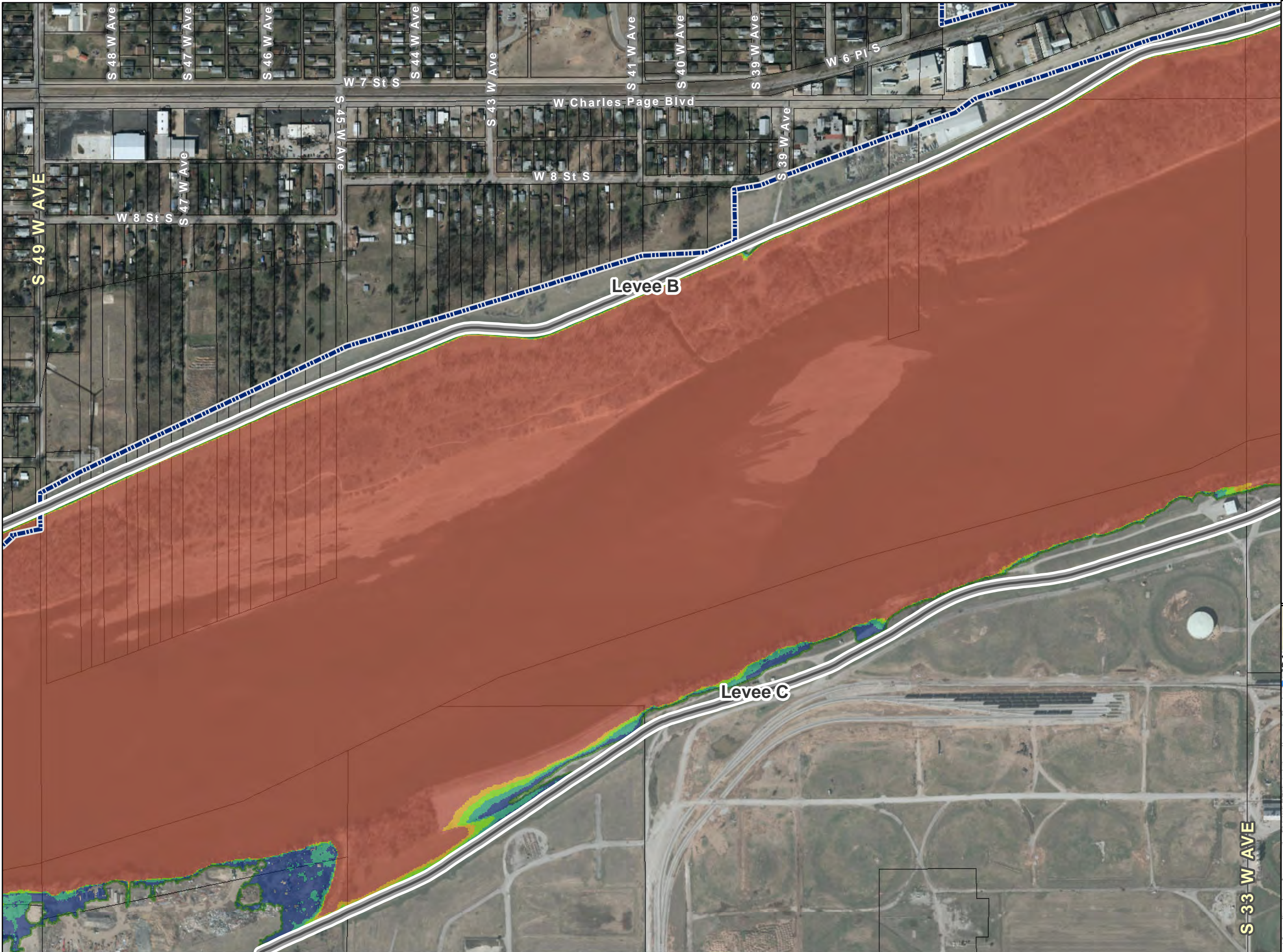
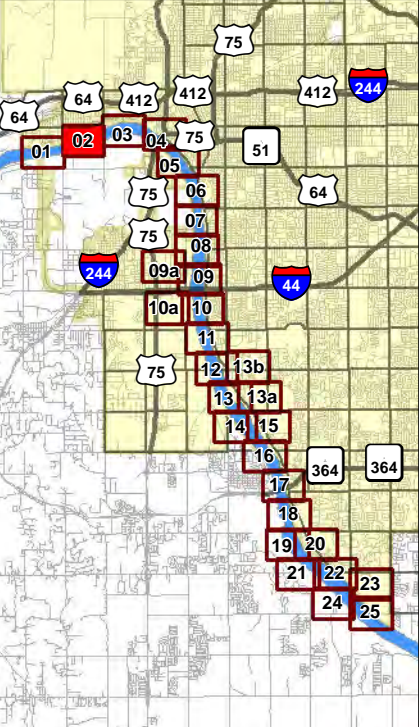
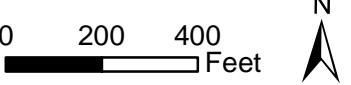


**Keystone Dam
Release
Inundation Areas
Depth Grids**

**305,000 CFS
Release**

Atlas Page: 02









-  Tulsa City-County Levees
-  Tulsa City Limits
-  305K CFS Release
- 305K CFS Depth Grid**
-  0 - 1 ft
-  1 - 2 ft
-  2 - 3 ft
-  3 - 4 ft
-  4+ ft

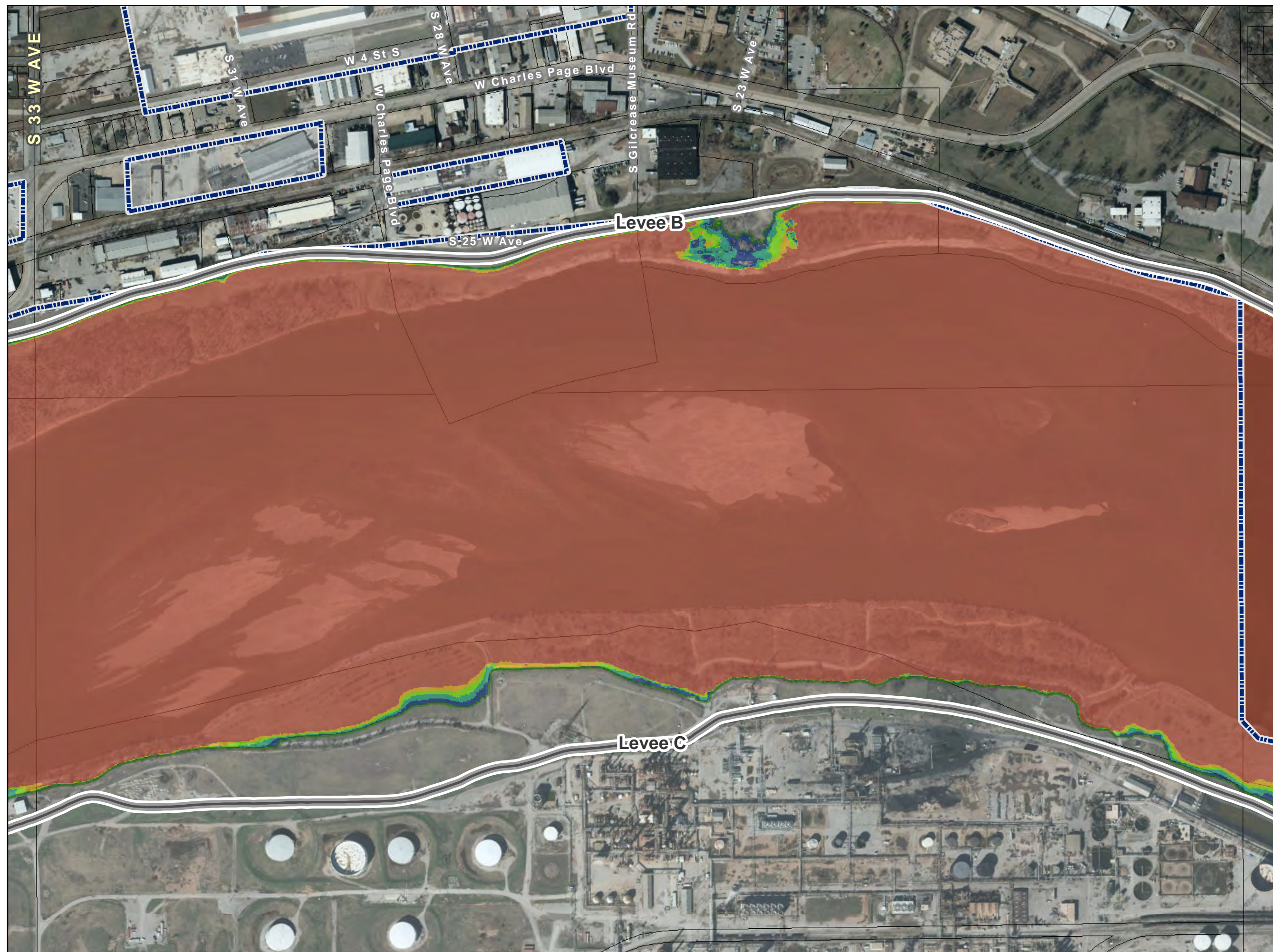
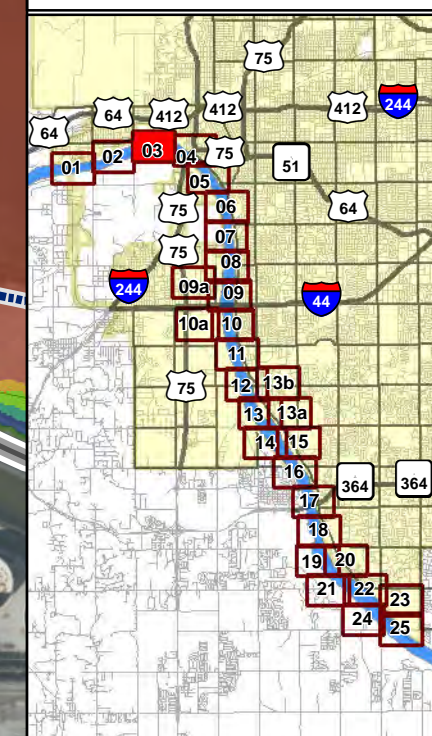
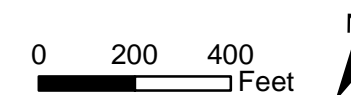


**Keystone Dam
Release
Inundation Areas
Depth Grids**

**305,000 CFS
Release**

Atlas Page: 03









-  Tulsa City-County Levees
-  Tulsa City Limits
-  305K CFS Release
- 305K CFS Depth Grid**
-  0 - 1 ft
-  1 - 2 ft
-  2 - 3 ft
-  3 - 4 ft
-  4+ ft

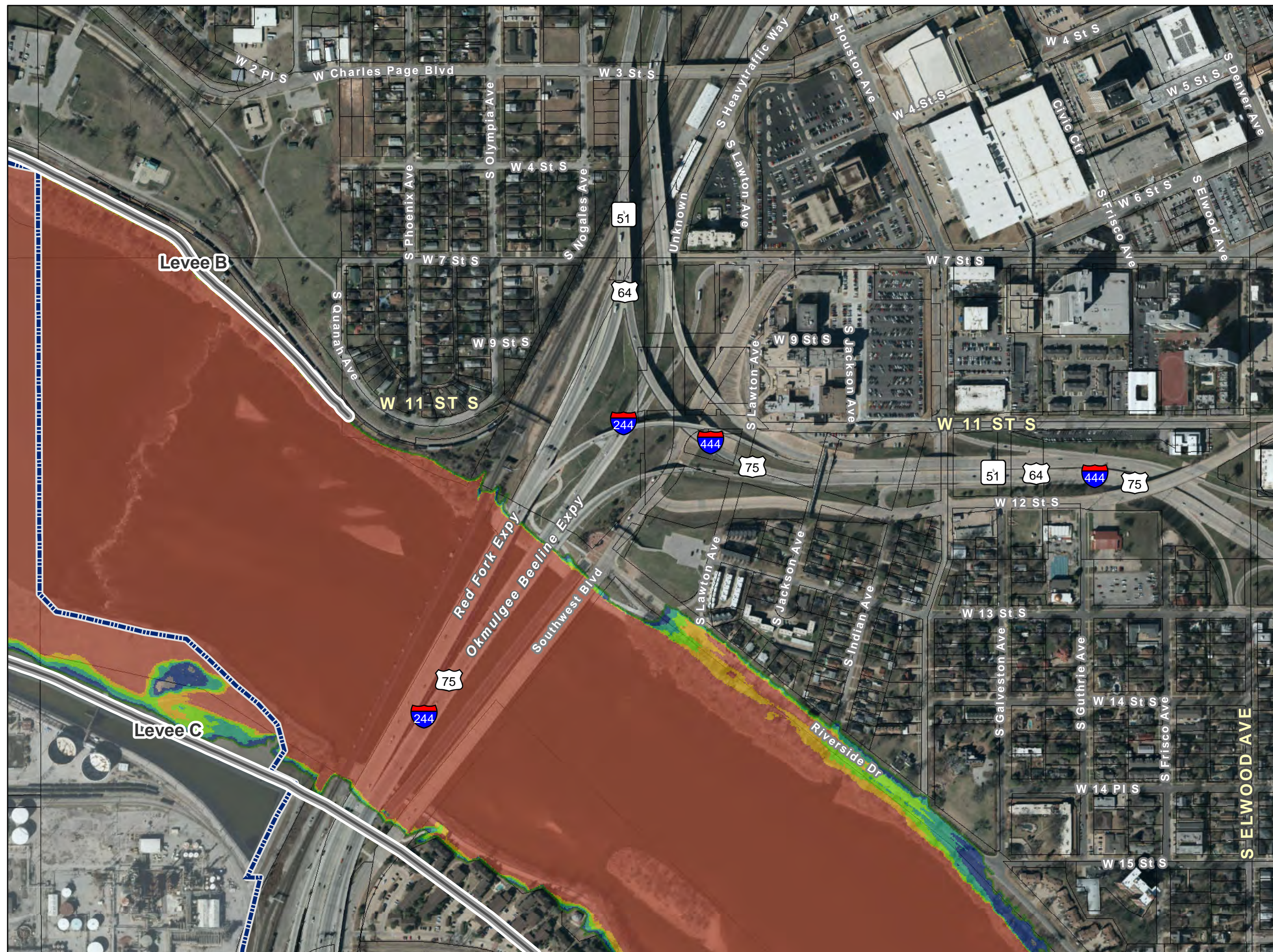
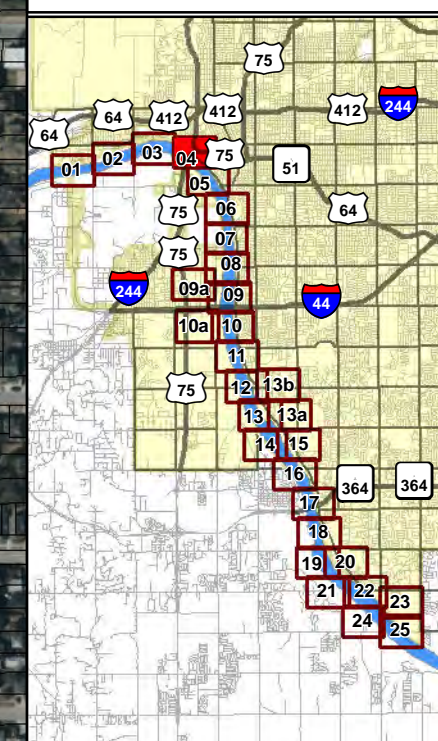
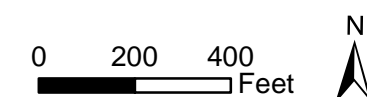


**Keystone Dam
Release
Inundation Areas
Depth Grids**

**305,000 CFS
Release**

Atlas Page: 04









-  Tulsa City-County Levees
-  Tulsa City Limits
-  305K CFS Release
- 305K CFS Depth Grid**
-  0 - 1 ft
-  1 - 2 ft
-  2 - 3 ft
-  3 - 4 ft
-  4+ ft

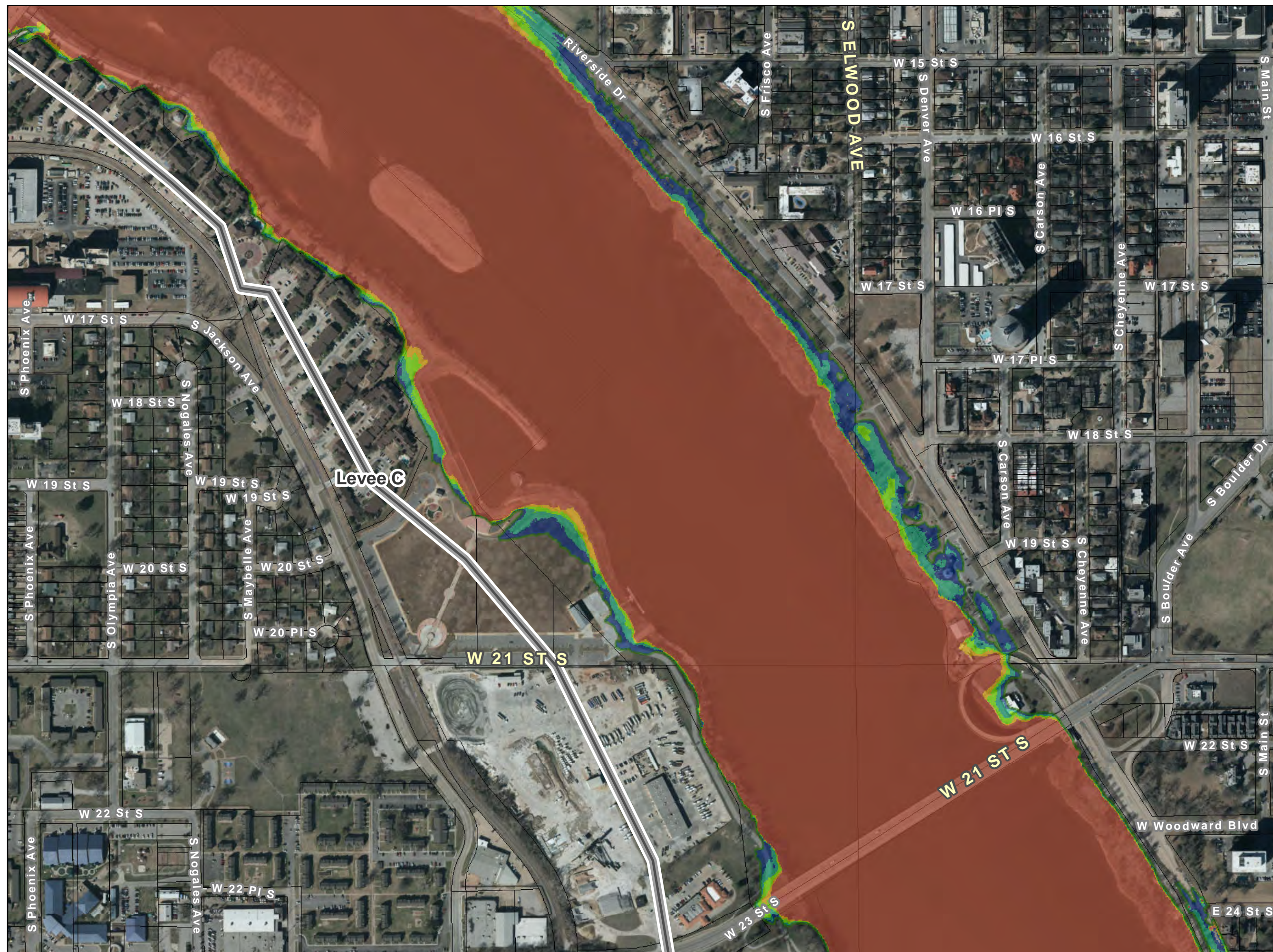
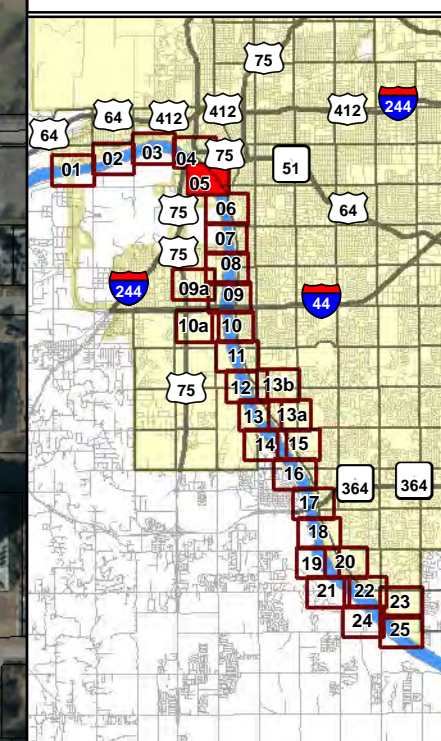
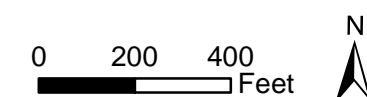


**Keystone Dam
Release
Inundation Areas
Depth Grids**

**305,000 CFS
Release**

Atlas Page: 05









-  Tulsa City-County Levees
-  Tulsa City Limits
-  305K CFS Release
- 305K CFS Depth Grid**
-  0 - 1 ft
-  1 - 2 ft
-  2 - 3 ft
-  3 - 4 ft
-  4+ ft

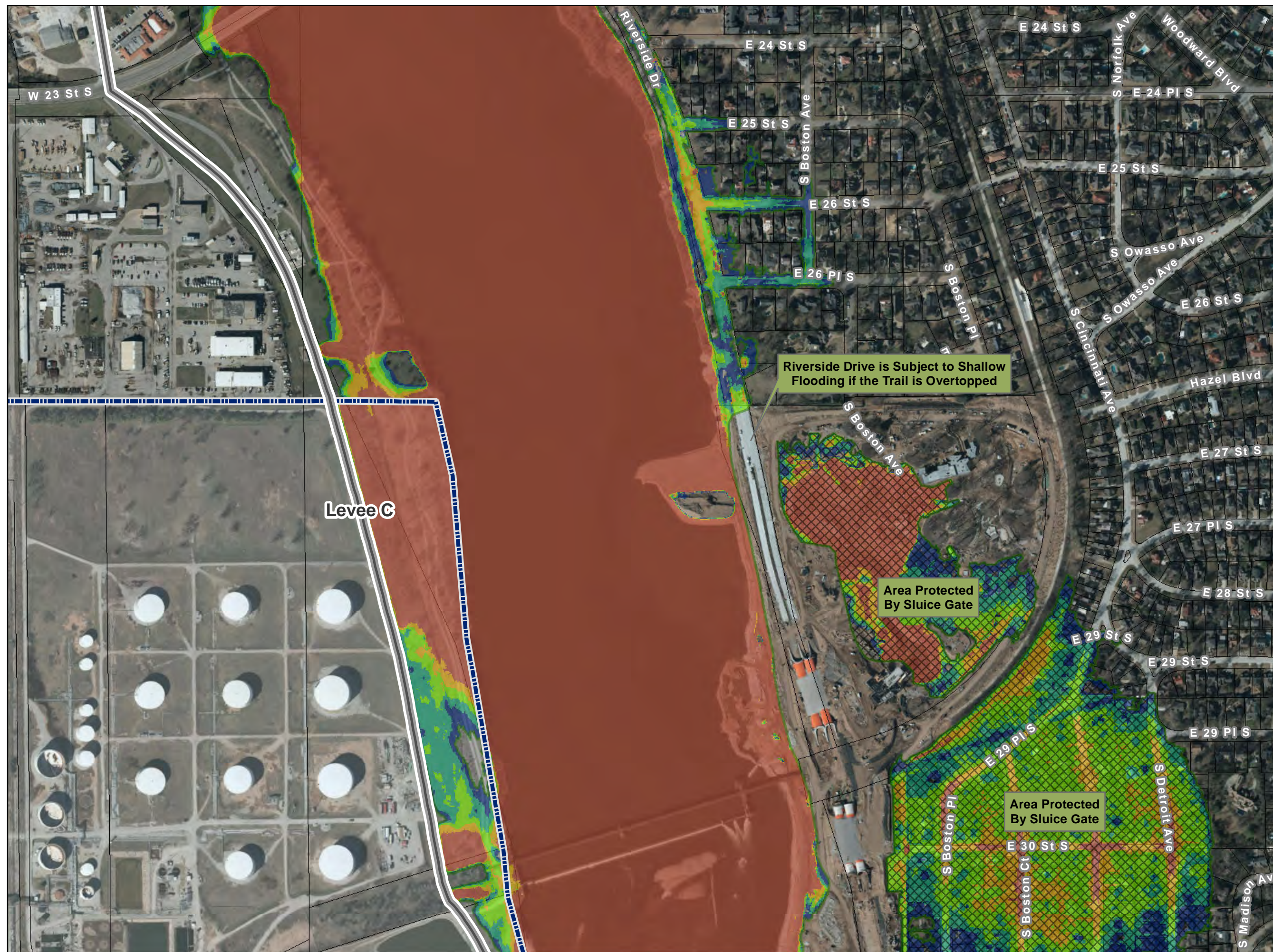
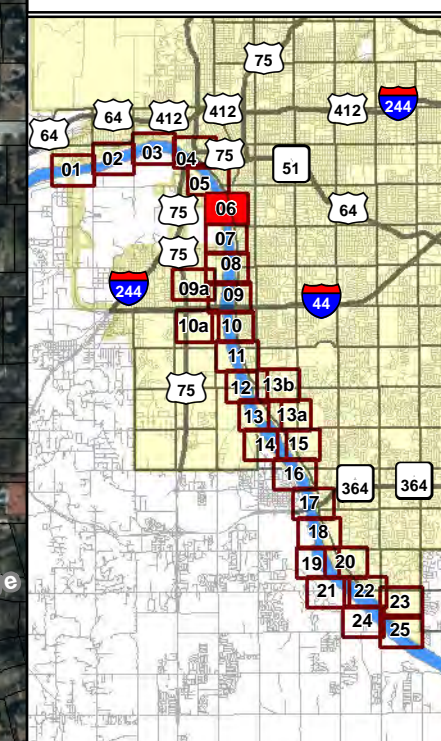
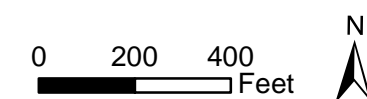


**Keystone Dam
Release
Inundation Areas
Depth Grids**

**305,000 CFS
Release**

Atlas Page: 06









-  Tulsa City-County Levees
-  Tulsa City Limits
-  305K CFS Release
- 305K CFS Depth Grid**
-  0 - 1 ft
-  1 - 2 ft
-  2 - 3 ft
-  3 - 4 ft
-  4+ ft

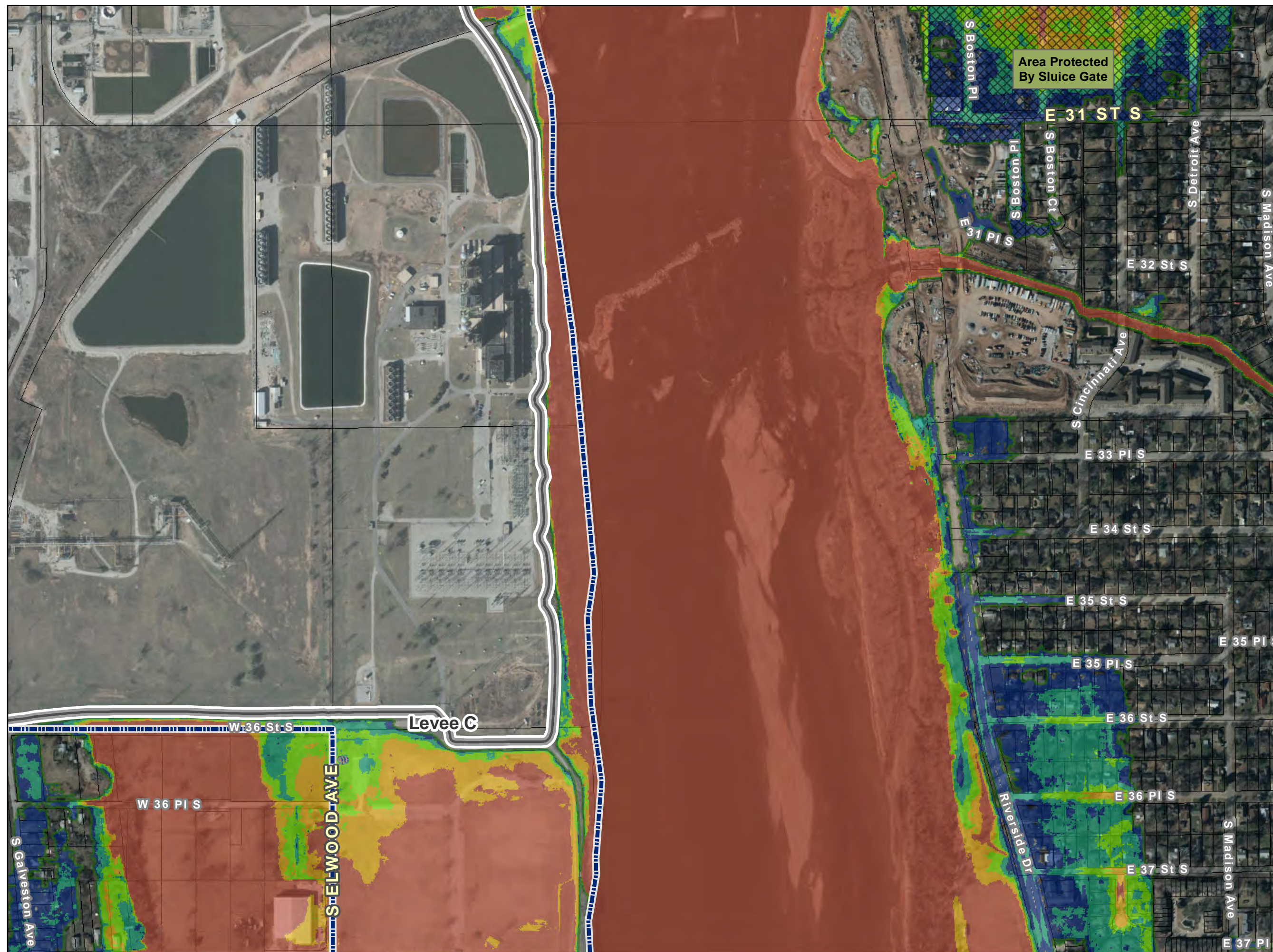
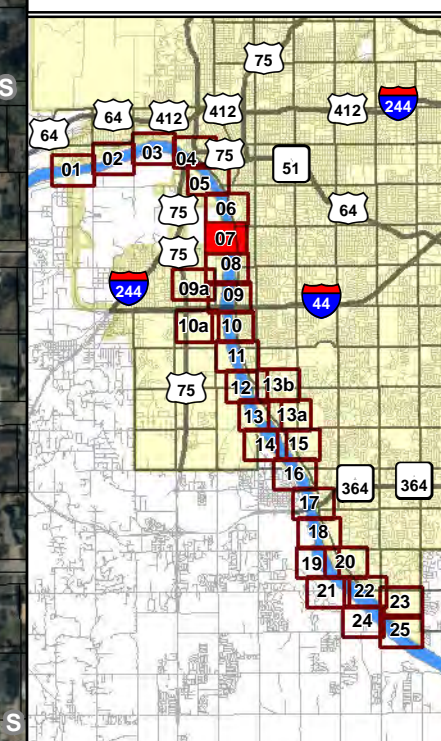
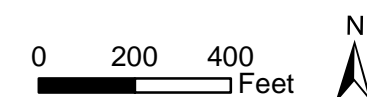


Keystone Dam Release Inundation Areas Depth Grids

**305,000 CFS
Release**

Atlas Page: **07**









-  Tulsa City-County Levees
-  Tulsa City Limits
-  305K CFS Release
- 305K CFS Depth Grid**
-  0 - 1 ft
-  1 - 2 ft
-  2 - 3 ft
-  3 - 4 ft
-  4+ ft

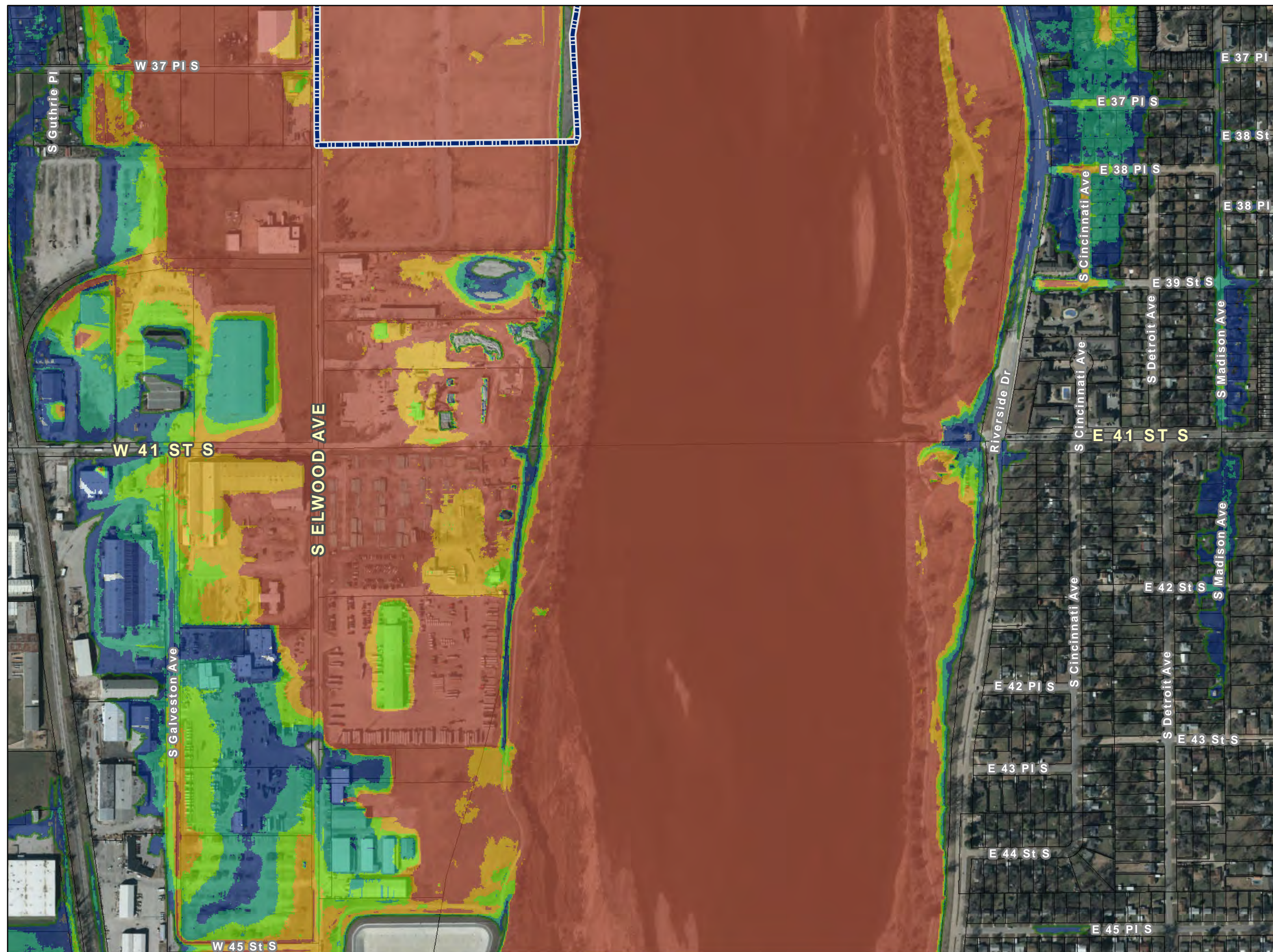
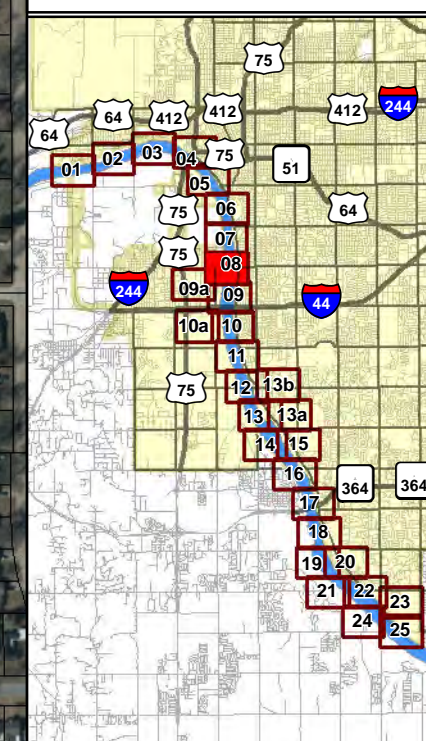
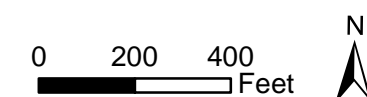


Keystone Dam Release Inundation Areas Depth Grids

**305,000 CFS
Release**

Atlas Page: 08









-  Tulsa City-County Levees
-  Tulsa City Limits
-  305K CFS Release
- 305K CFS Depth Grid**
-  0 - 1 ft
-  1 - 2 ft
-  2 - 3 ft
-  3 - 4 ft
-  4+ ft

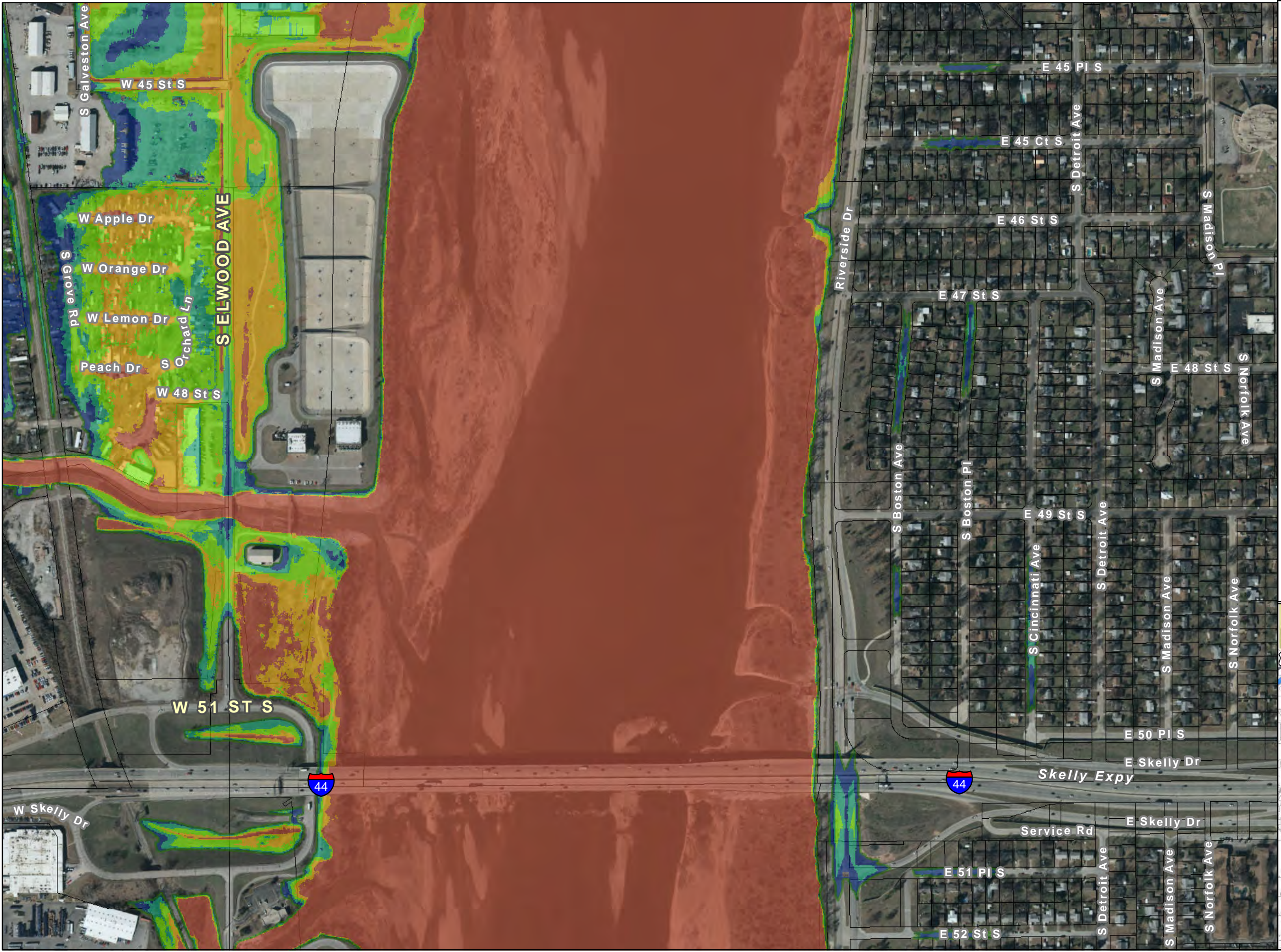
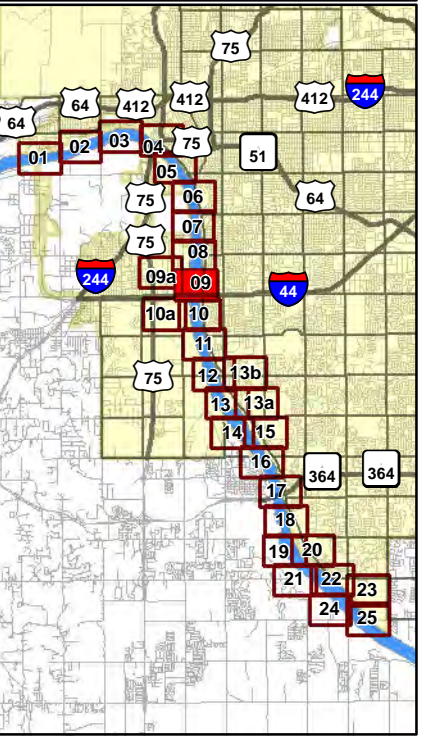


**Keystone Dam
Release
Inundation Areas
Depth Grids**

**305,000 CFS
Release**

Atlas Page: 09









-  Tulsa City-County Levees
-  Tulsa City Limits
-  305K CFS Release
- 305K CFS Depth Grid**
-  0 - 1 ft
-  1 - 2 ft
-  2 - 3 ft
-  3 - 4 ft
-  4+ ft

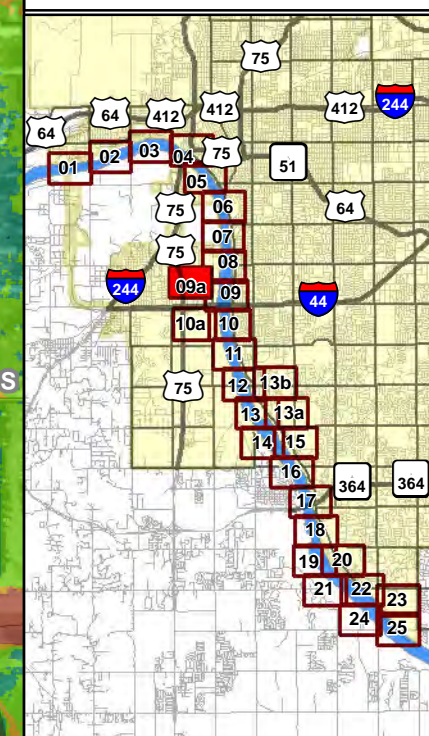
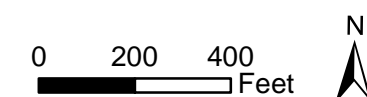


**Keystone Dam
Release
Inundation Areas
Depth Grids**

**305,000 CFS
Release**

Atlas Page: 09a









-  Tulsa City-County Levees
-  Tulsa City Limits
-  305K CFS Release
- 305K CFS Depth Grid**
-  0 - 1 ft
-  1 - 2 ft
-  2 - 3 ft
-  3 - 4 ft
-  4+ ft

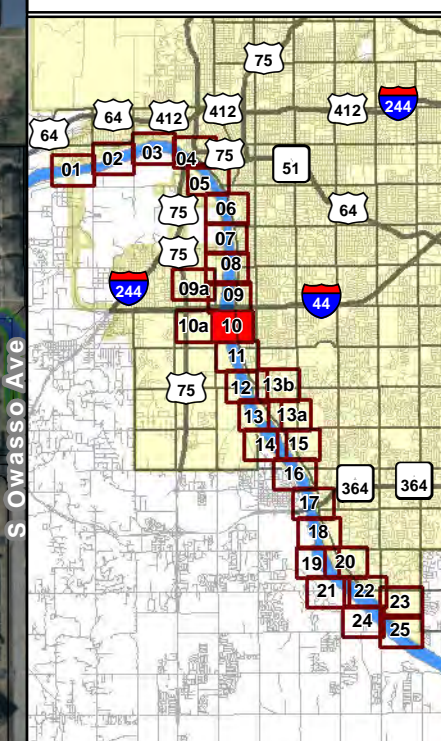
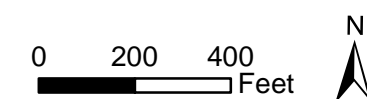


Keystone Dam Release Inundation Areas Depth Grids

**305,000 CFS
Release**

Atlas Page: 10

-  Tulsa City-County Levees
-  Tulsa City Limits
-  305K CFS Release
- 305K CFS Depth Grid**
-  0 - 1 ft
-  1 - 2 ft
-  2 - 3 ft
-  3 - 4 ft
-  4+ ft



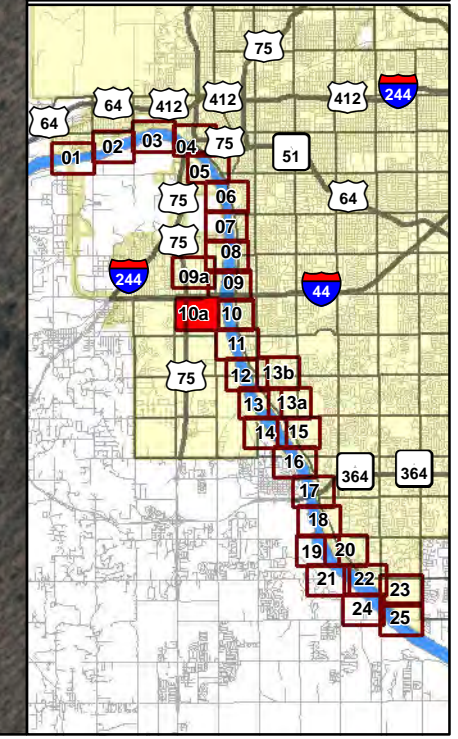
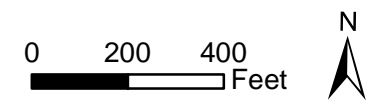


**Keystone Dam
Release
Inundation Areas
Depth Grids**

**305,000 CFS
Release**

Atlas Page: 10a









- Tulsa City-County Levees
- ▭ Tulsa City Limits
- ▭ 305K CFS Release
- 305K CFS Depth Grid**
- ▭ 0 - 1 ft
- ▭ 1 - 2 ft
- ▭ 2 - 3 ft
- ▭ 3 - 4 ft
- ▭ 4+ ft

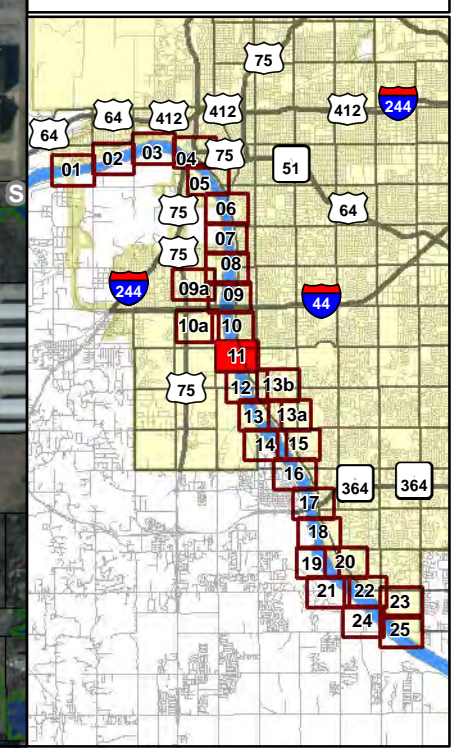
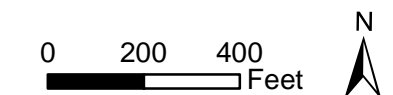


**Keystone Dam
Release
Inundation Areas
Depth Grids**

**305,000 CFS
Release**

Atlas Page: 11









-  Tulsa City-County Levees
-  Tulsa City Limits
-  305K CFS Release
- 305K CFS Depth Grid**
-  0 - 1 ft
-  1 - 2 ft
-  2 - 3 ft
-  3 - 4 ft
-  4+ ft

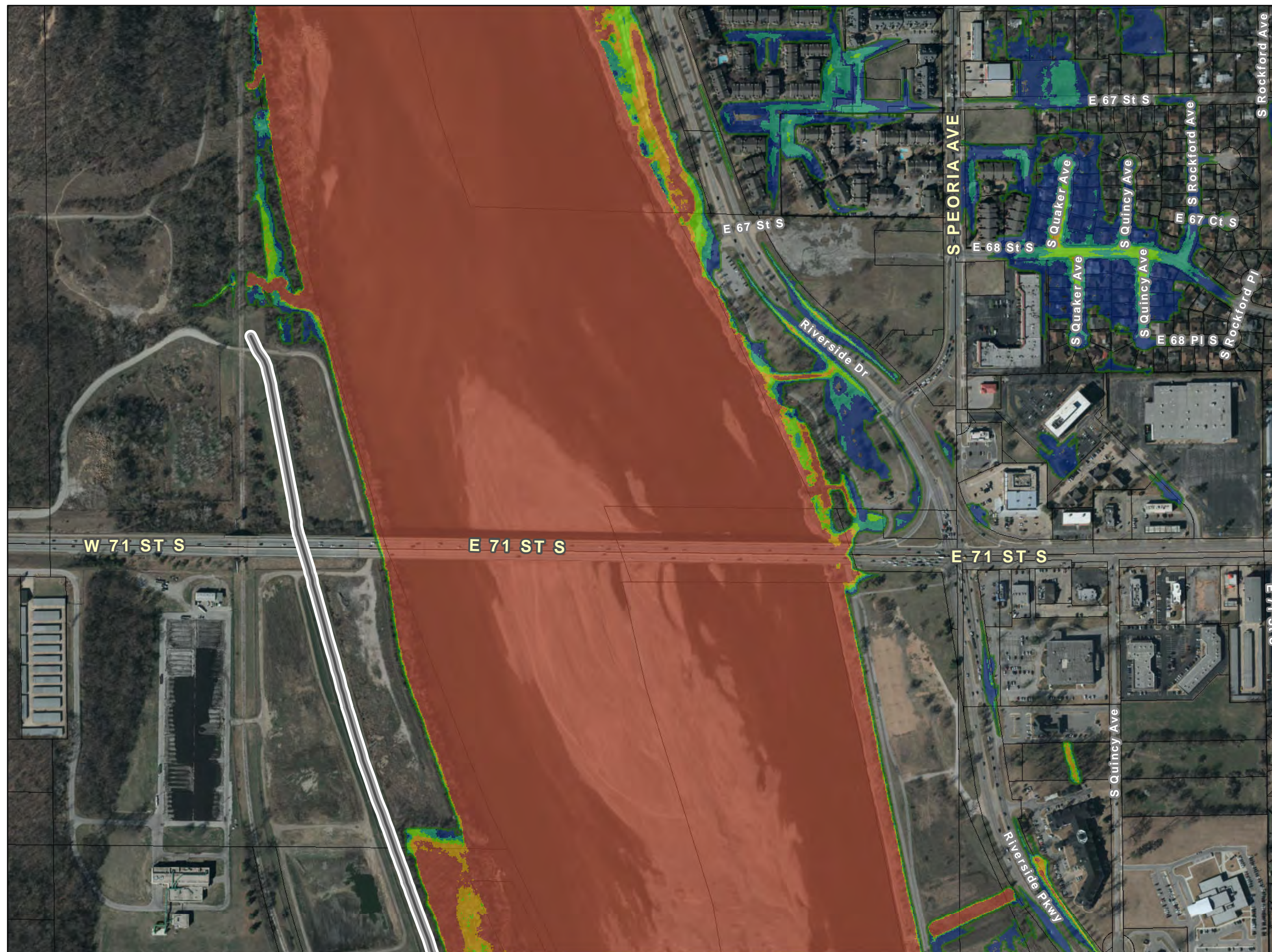
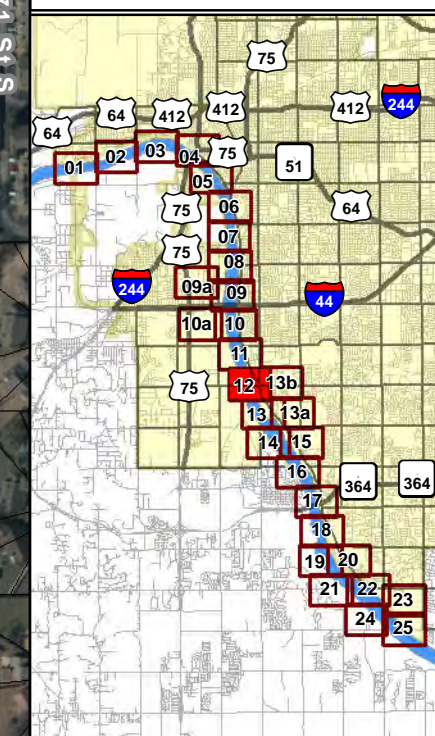
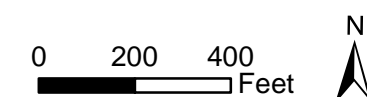


**Keystone Dam
Release
Inundation Areas
Depth Grids**

**305,000 CFS
Release**

Atlas Page: 12









-  Tulsa City-County Levees
-  Tulsa City Limits
-  305K CFS Release
- 305K CFS Depth Grid**
-  0 - 1 ft
-  1 - 2 ft
-  2 - 3 ft
-  3 - 4 ft
-  4+ ft

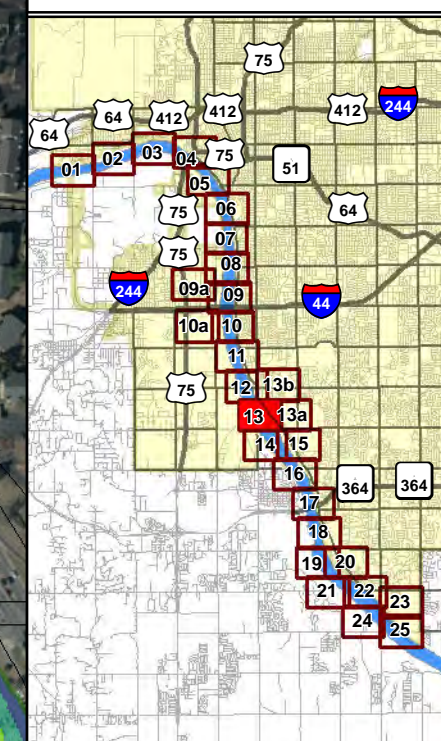
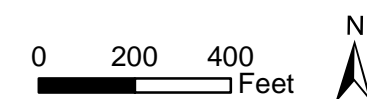


**Keystone Dam
Release
Inundation Areas
Depth Grids**

**305,000 CFS
Release**

Atlas Page: 13









-  Tulsa City-County Levees
 -  Tulsa City Limits
 -  305K CFS Release
- 305K CFS Depth Grid**
-  0 - 1 ft
 -  1 - 2 ft
 -  2 - 3 ft
 -  3 - 4 ft
 -  4+ ft

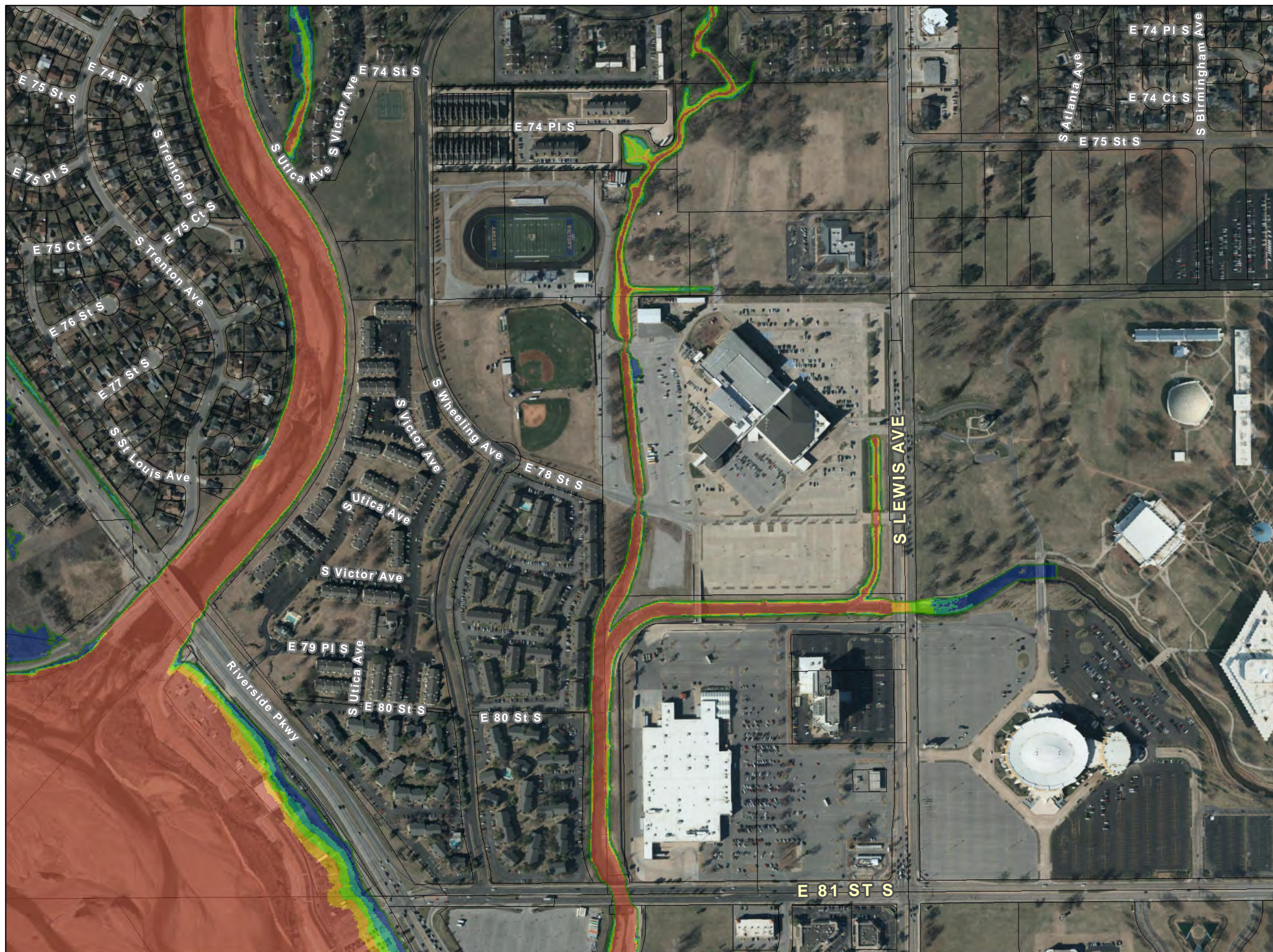
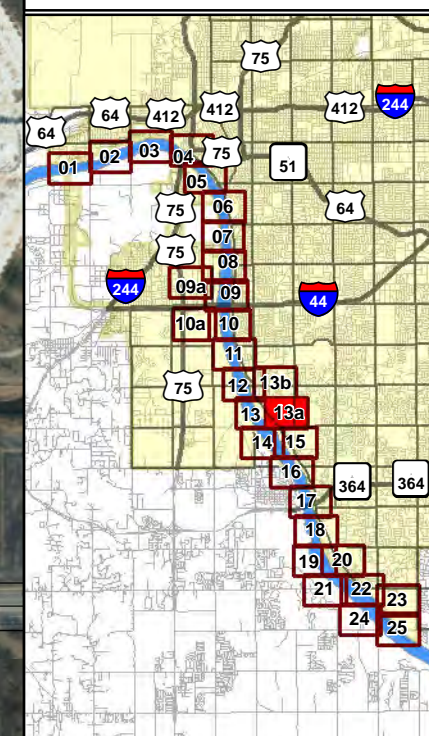
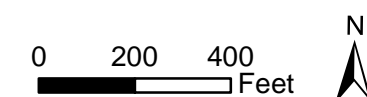


**Keystone Dam
Release
Inundation Areas
Depth Grids**

**305,000 CFS
Release**

Atlas Page: 13a









-  Tulsa City-County Levees
-  Tulsa City Limits
-  305K CFS Release
- 305K CFS Depth Grid**
-  0 - 1 ft
-  1 - 2 ft
-  2 - 3 ft
-  3 - 4 ft
-  4+ ft

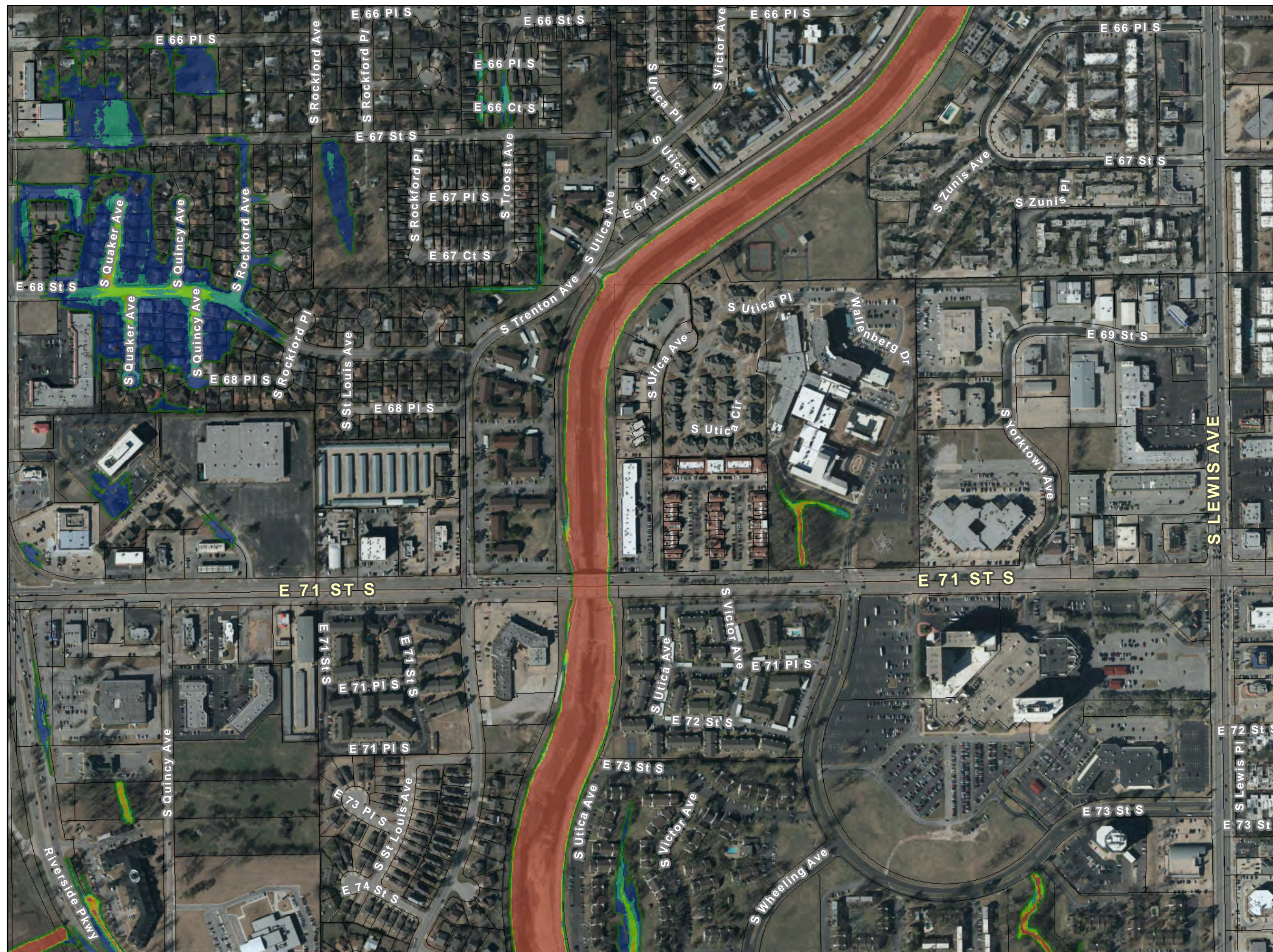
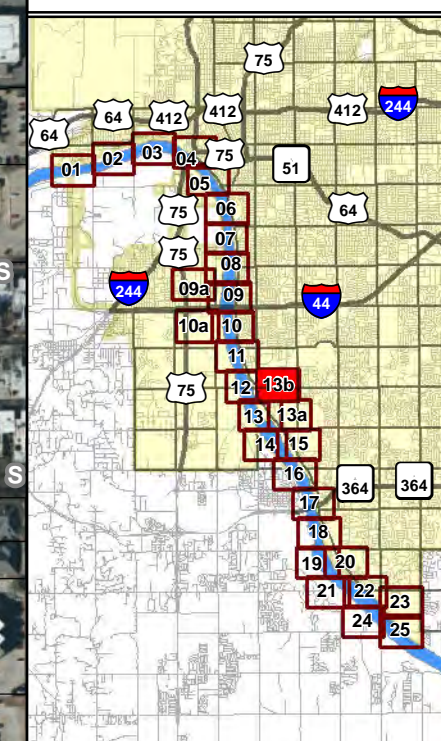
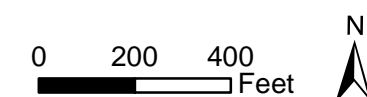


**Keystone Dam
Release
Inundation Areas
Depth Grids**

**305,000 CFS
Release**

Atlas Page: 13b









-  Tulsa City-County Levees
-  Tulsa City Limits
-  305K CFS Release
- 305K CFS Depth Grid**
-  0 - 1 ft
-  1 - 2 ft
-  2 - 3 ft
-  3 - 4 ft
-  4+ ft

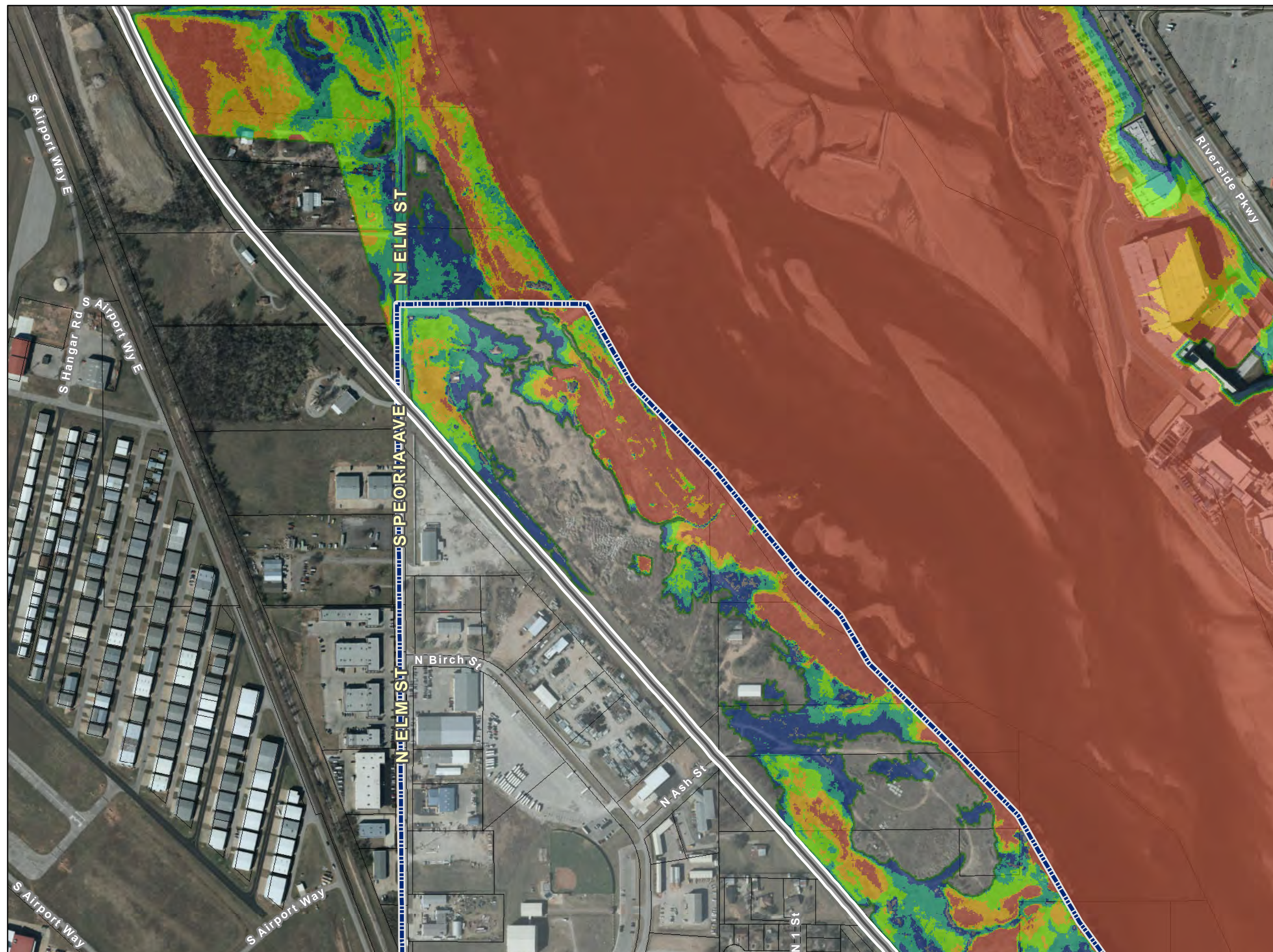
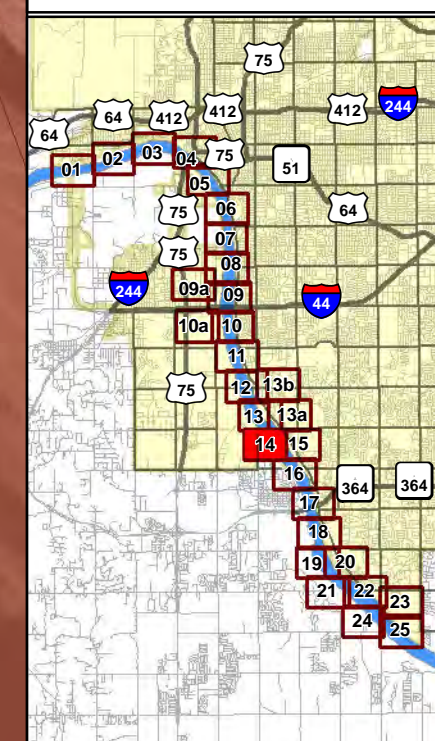
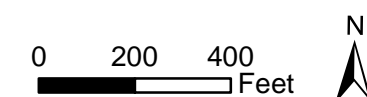


**Keystone Dam
Release
Inundation Areas
Depth Grids**

**305,000 CFS
Release**

Atlas Page: 14









-  Tulsa City-County Levees
-  Tulsa City Limits
-  305K CFS Release
- 305K CFS Depth Grid**
-  0 - 1 ft
-  1 - 2 ft
-  2 - 3 ft
-  3 - 4 ft
-  4+ ft

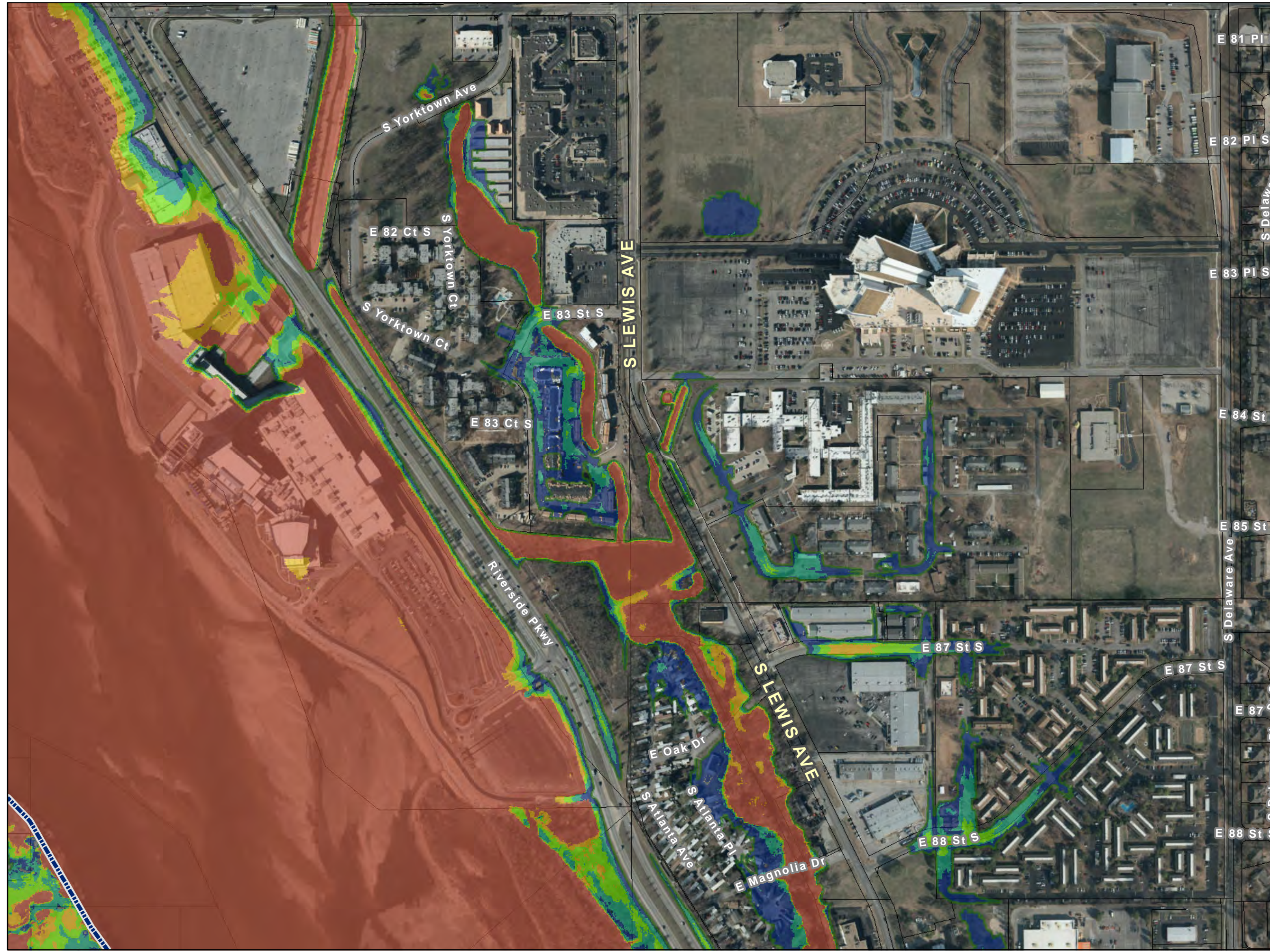
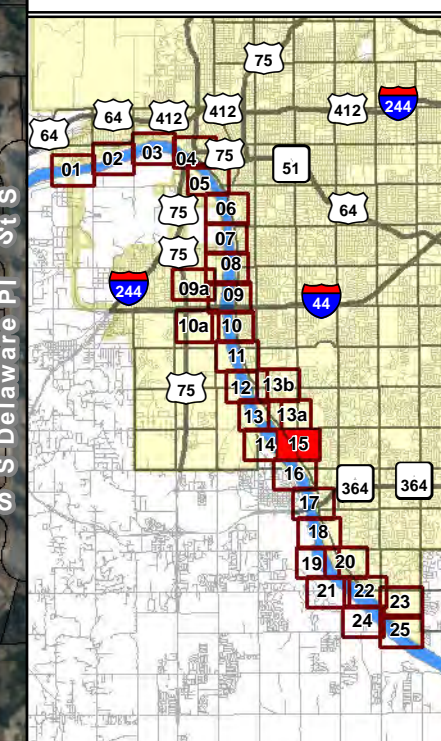
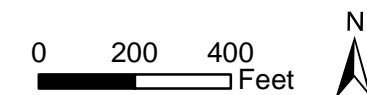


Keystone Dam Release Inundation Areas Depth Grids

**305,000 CFS
Release**

Atlas Page: 15









-  Tulsa City-County Levees
-  Tulsa City Limits
-  305K CFS Release
- 305K CFS Depth Grid**
-  0 - 1 ft
-  1 - 2 ft
-  2 - 3 ft
-  3 - 4 ft
-  4+ ft

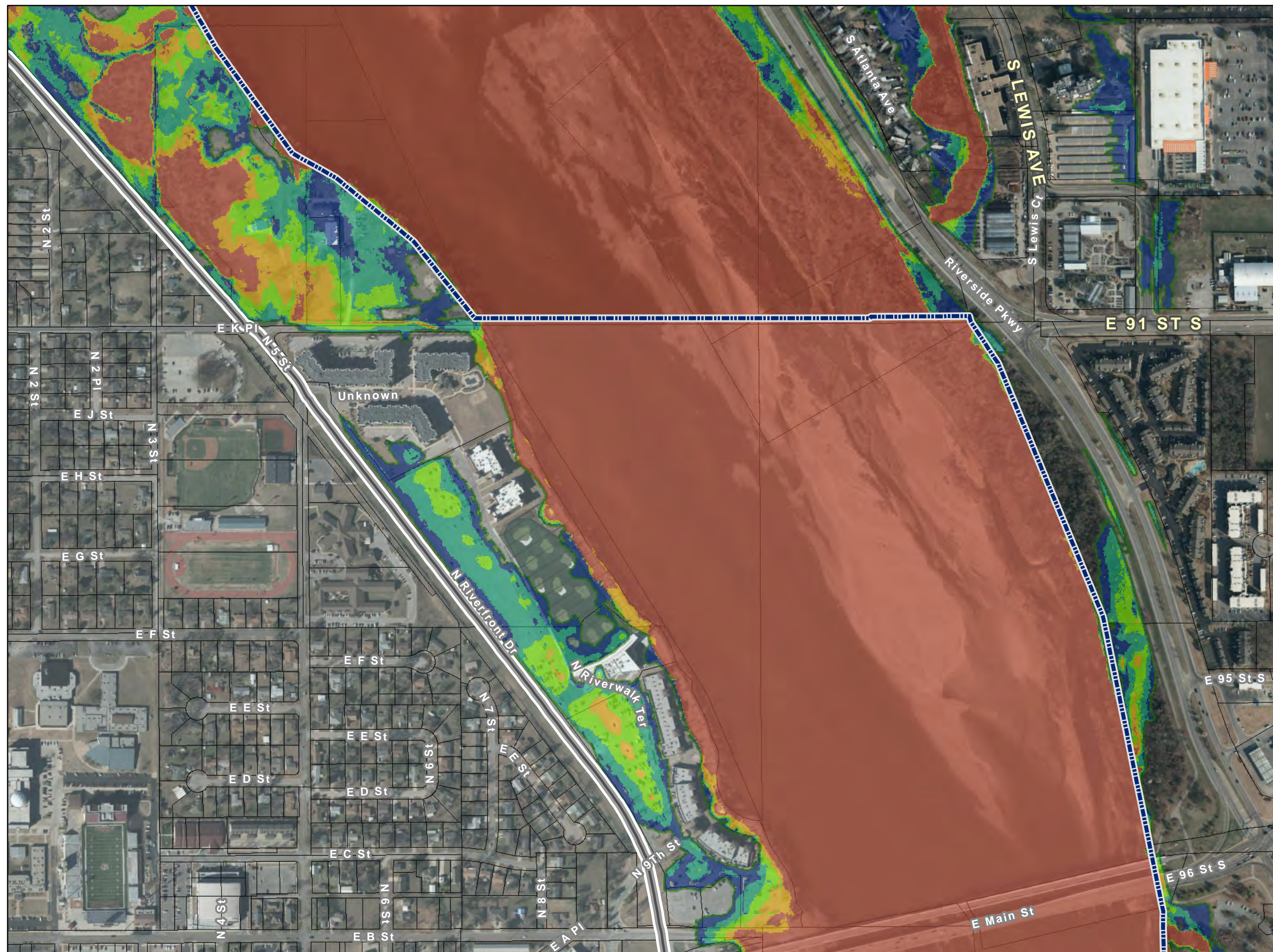
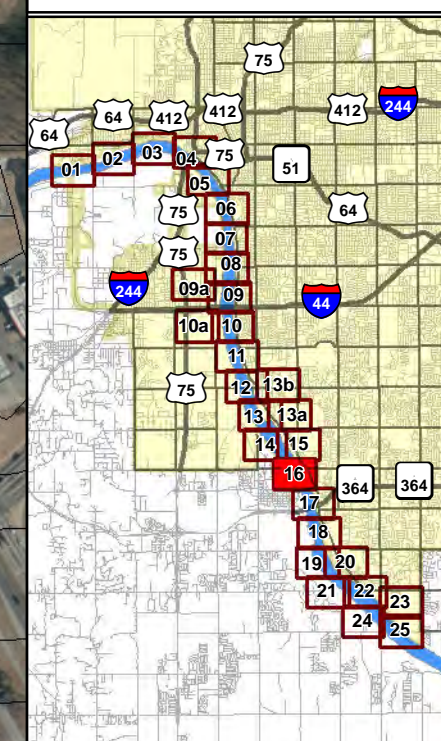
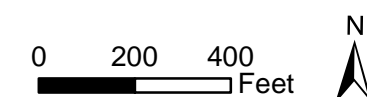


**Keystone Dam
Release
Inundation Areas
Depth Grids**

**305,000 CFS
Release**

Atlas Page: 16









-  Tulsa City-County Levees
-  Tulsa City Limits
-  305K CFS Release
- 305K CFS Depth Grid**
-  0 - 1 ft
-  1 - 2 ft
-  2 - 3 ft
-  3 - 4 ft
-  4+ ft

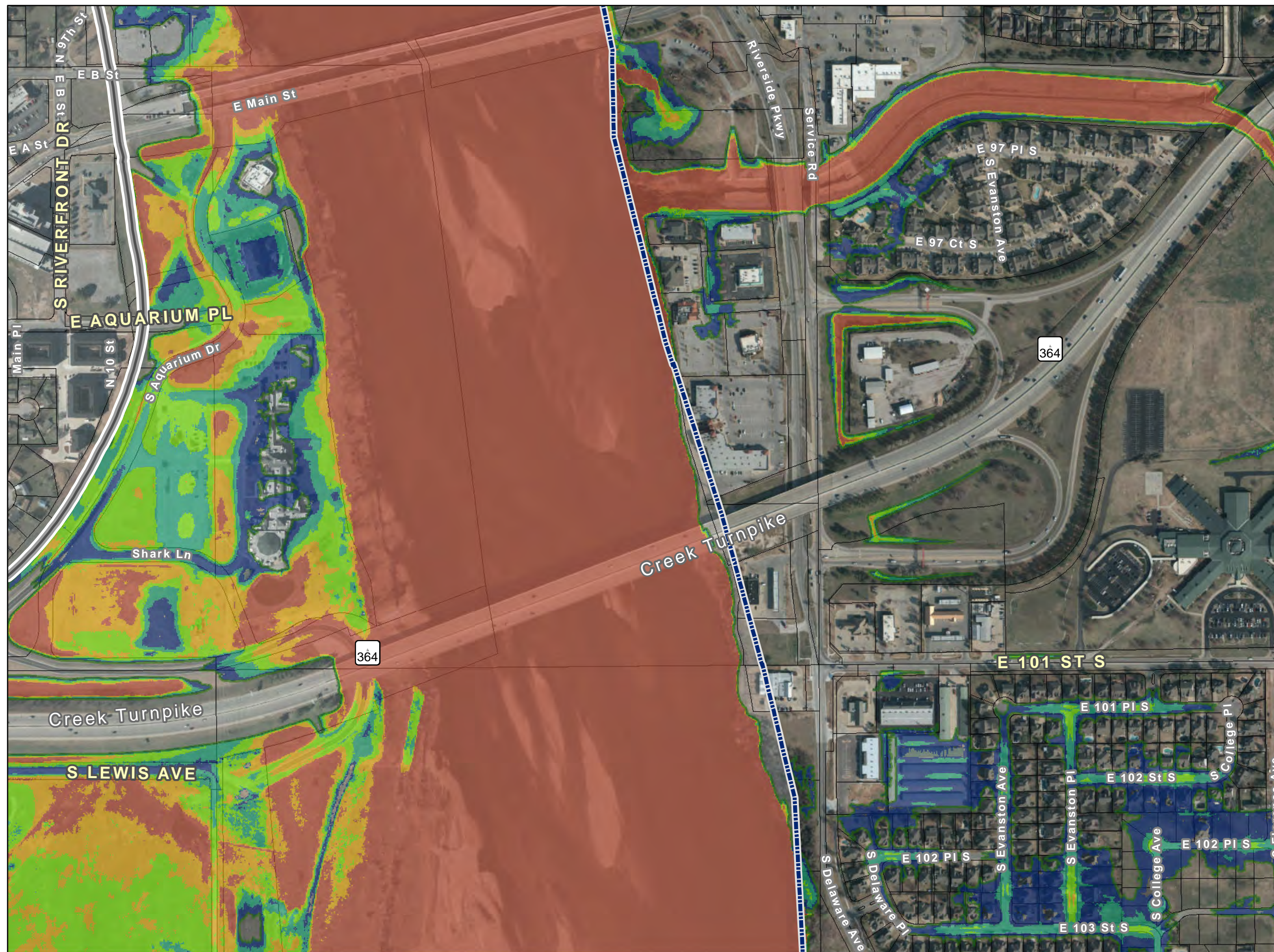
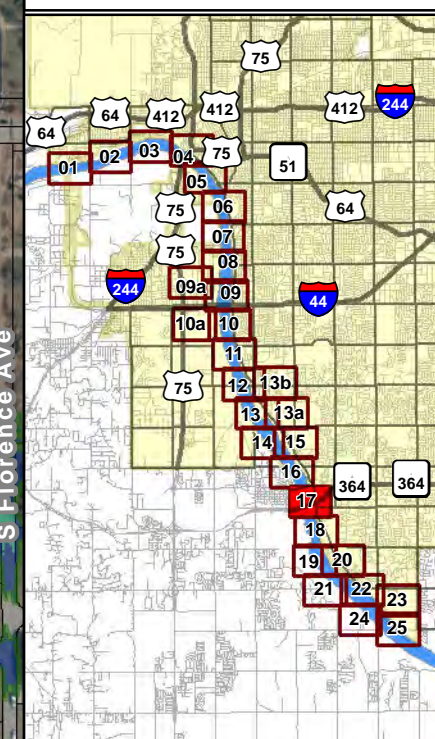
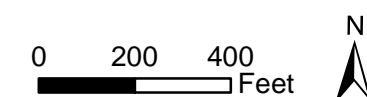


Keystone Dam Release Inundation Areas Depth Grids

**305,000 CFS
Release**

Atlas Page: 17









-  Tulsa City-County Levees
-  Tulsa City Limits
-  305K CFS Release
- 305K CFS Depth Grid**
-  0 - 1 ft
-  1 - 2 ft
-  2 - 3 ft
-  3 - 4 ft
-  4+ ft

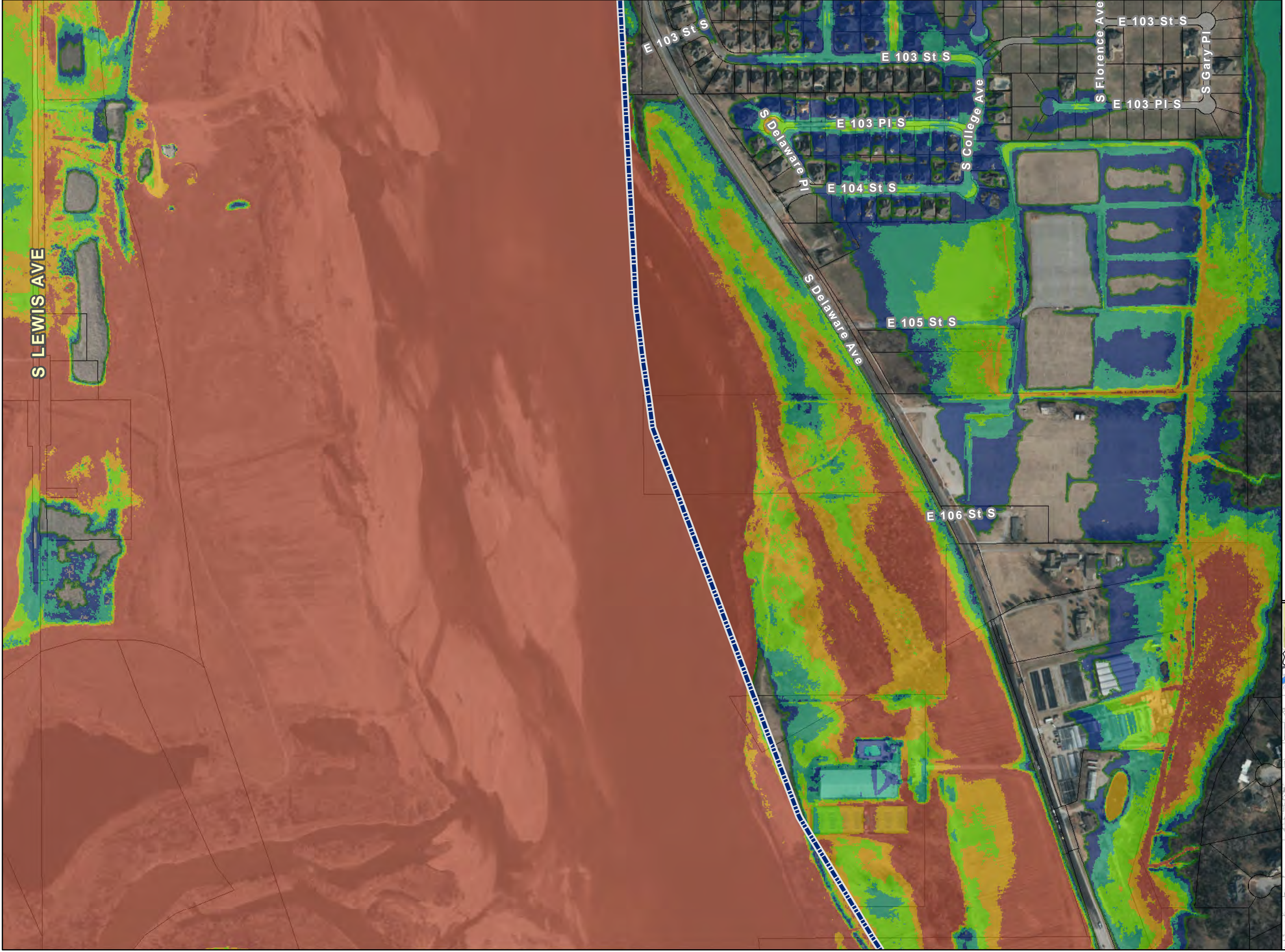
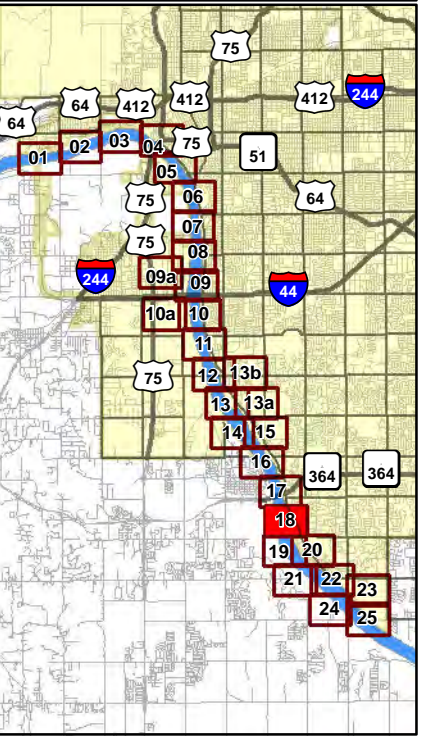


**Keystone Dam
Release
Inundation Areas
Depth Grids**

**305,000 CFS
Release**

Atlas Page: 18

-  Tulsa City-County Levees
-  Tulsa City Limits
-  305K CFS Release
- 305K CFS Depth Grid**
-  0 - 1 ft
-  1 - 2 ft
-  2 - 3 ft
-  3 - 4 ft
-  4+ ft

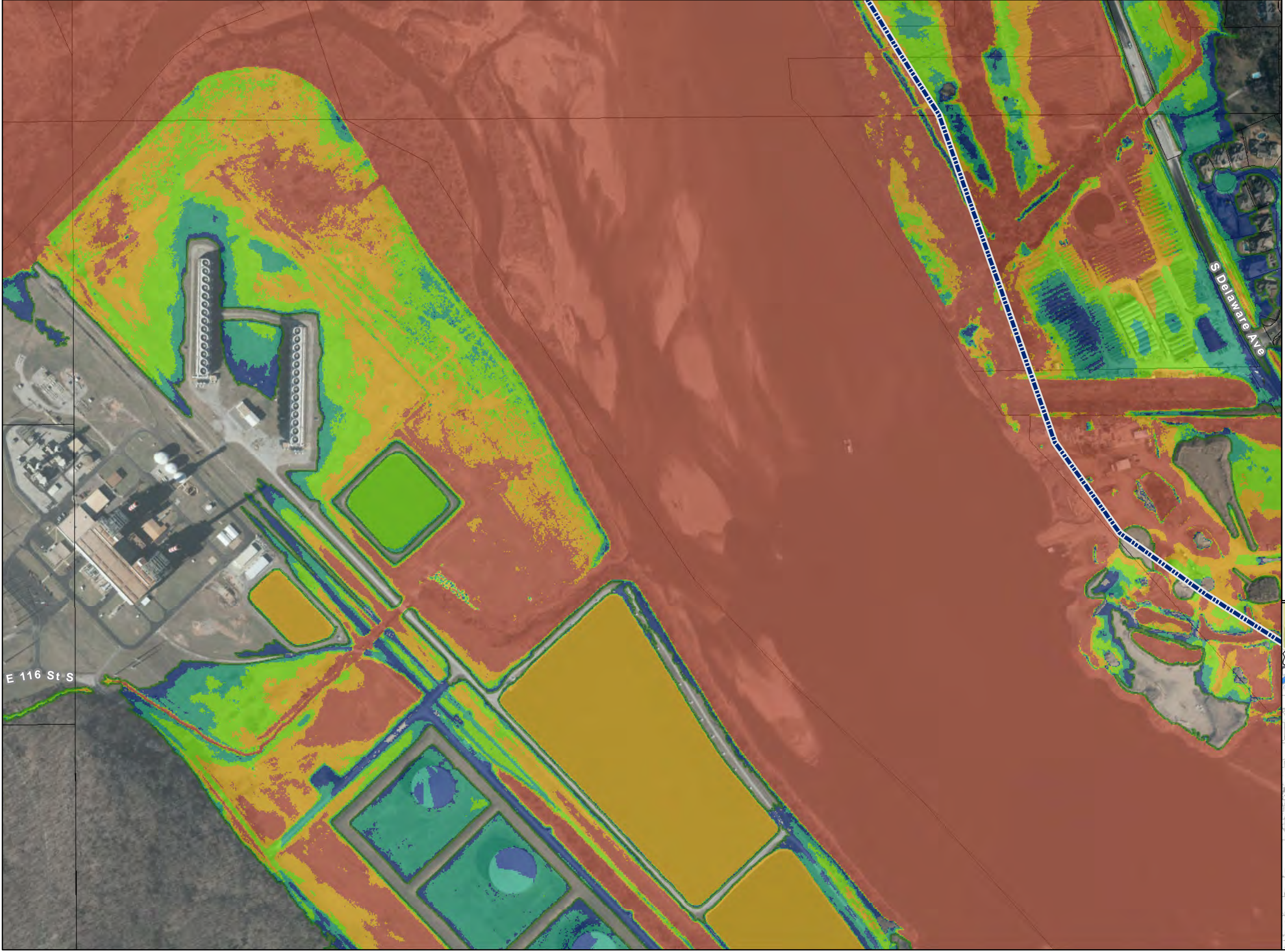
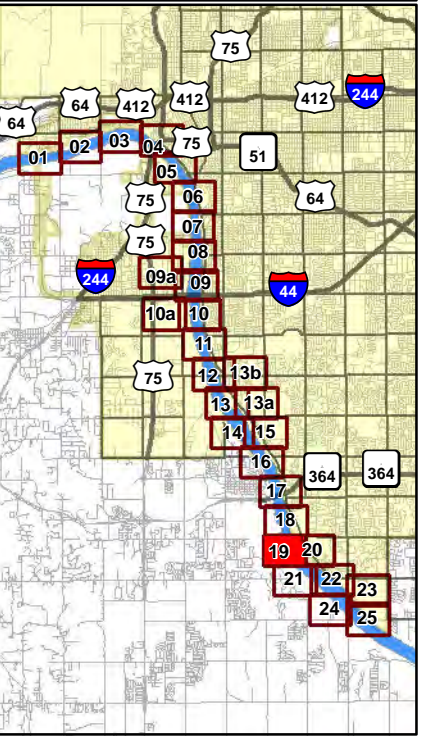


Keystone Dam Release Inundation Areas Depth Grids

**305,000 CFS
Release**

Atlas Page: 19

- Tulsa City-County Levees
- Tulsa City Limits
- 305K CFS Release
- 305K CFS Depth Grid**
 - 0 - 1 ft
 - 1 - 2 ft
 - 2 - 3 ft
 - 3 - 4 ft
 - 4+ ft



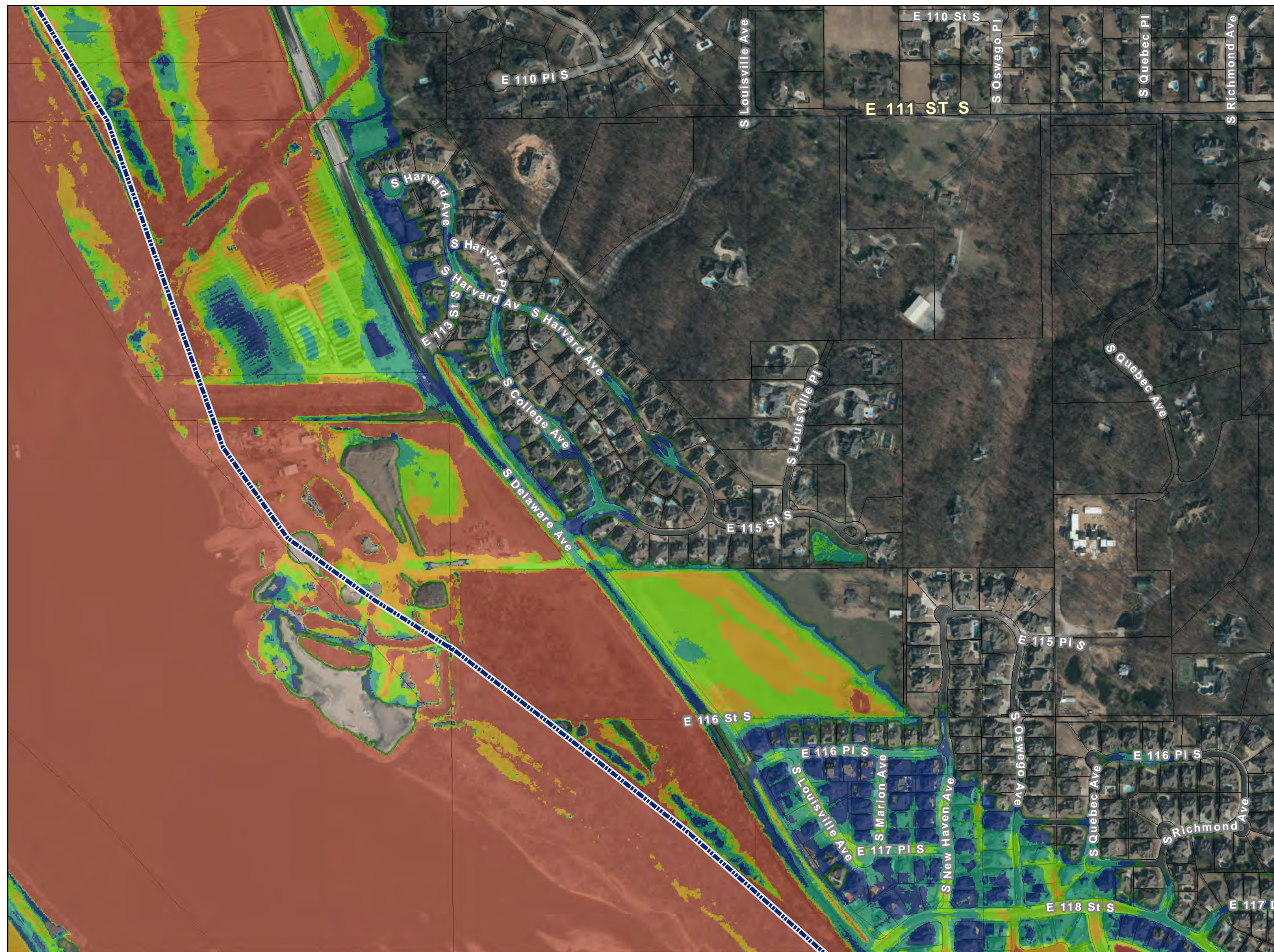
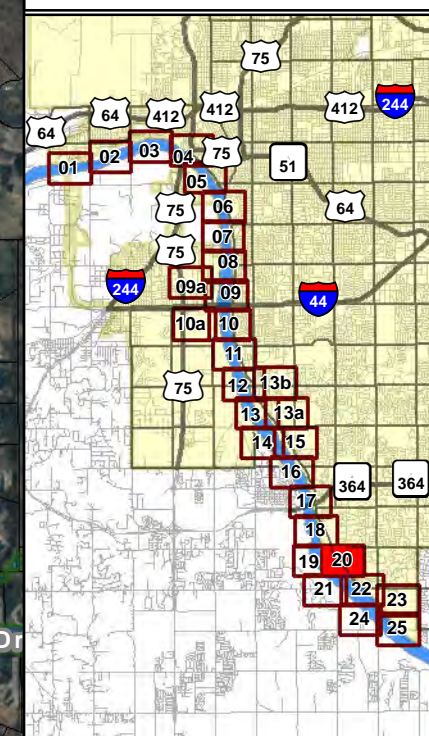
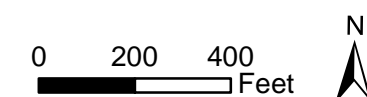


Keystone Dam Release Inundation Areas Depth Grids

**305,000 CFS
Release**

Atlas Page: 20









- Tulsa City-County Levees
- Tulsa City Limits
- 305K CFS Release
- 305K CFS Depth Grid**
 - 0 - 1 ft
 - 1 - 2 ft
 - 2 - 3 ft
 - 3 - 4 ft
 - 4+ ft

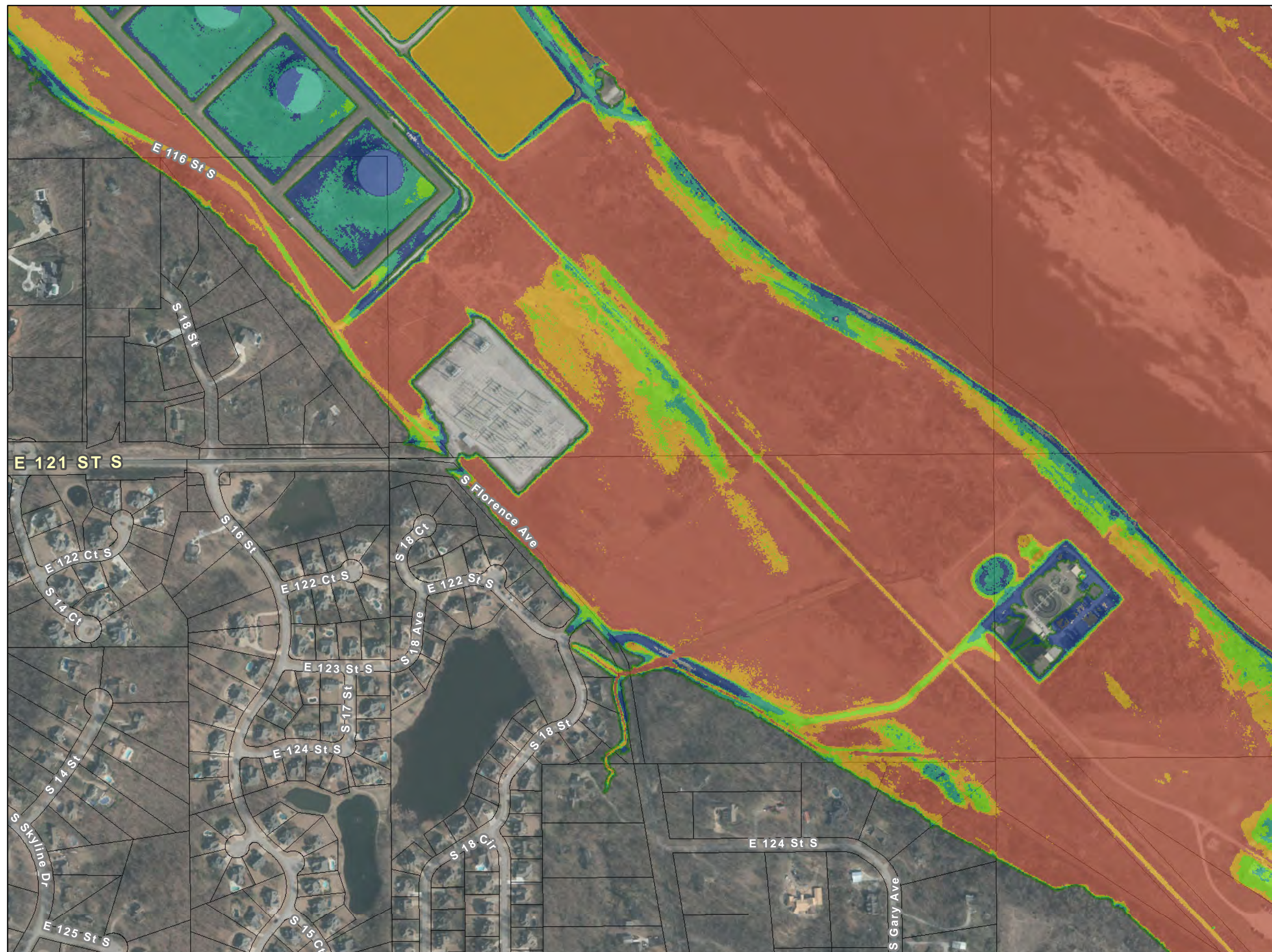
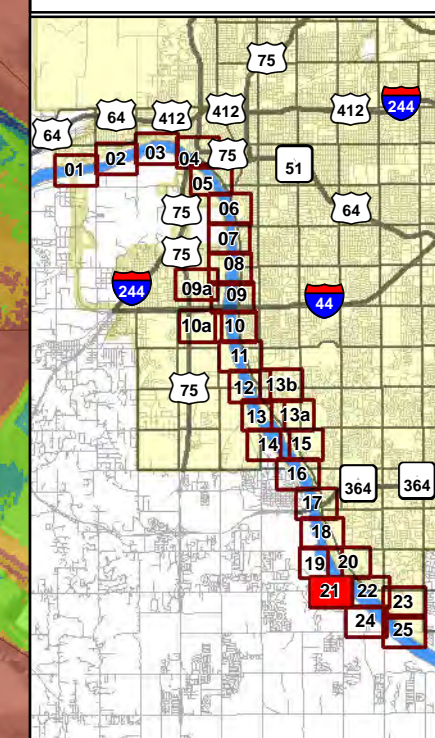



**Keystone Dam Release
Inundation Areas
Depth Grids**

**305,000 CFS
Release**

Atlas Page: 21









-  Tulsa City-County Levees
-  Tulsa City Limits
-  305K CFS Release
- 305K CFS Depth Grid**
-  0 - 1 ft
-  1 - 2 ft
-  2 - 3 ft
-  3 - 4 ft
-  4+ ft

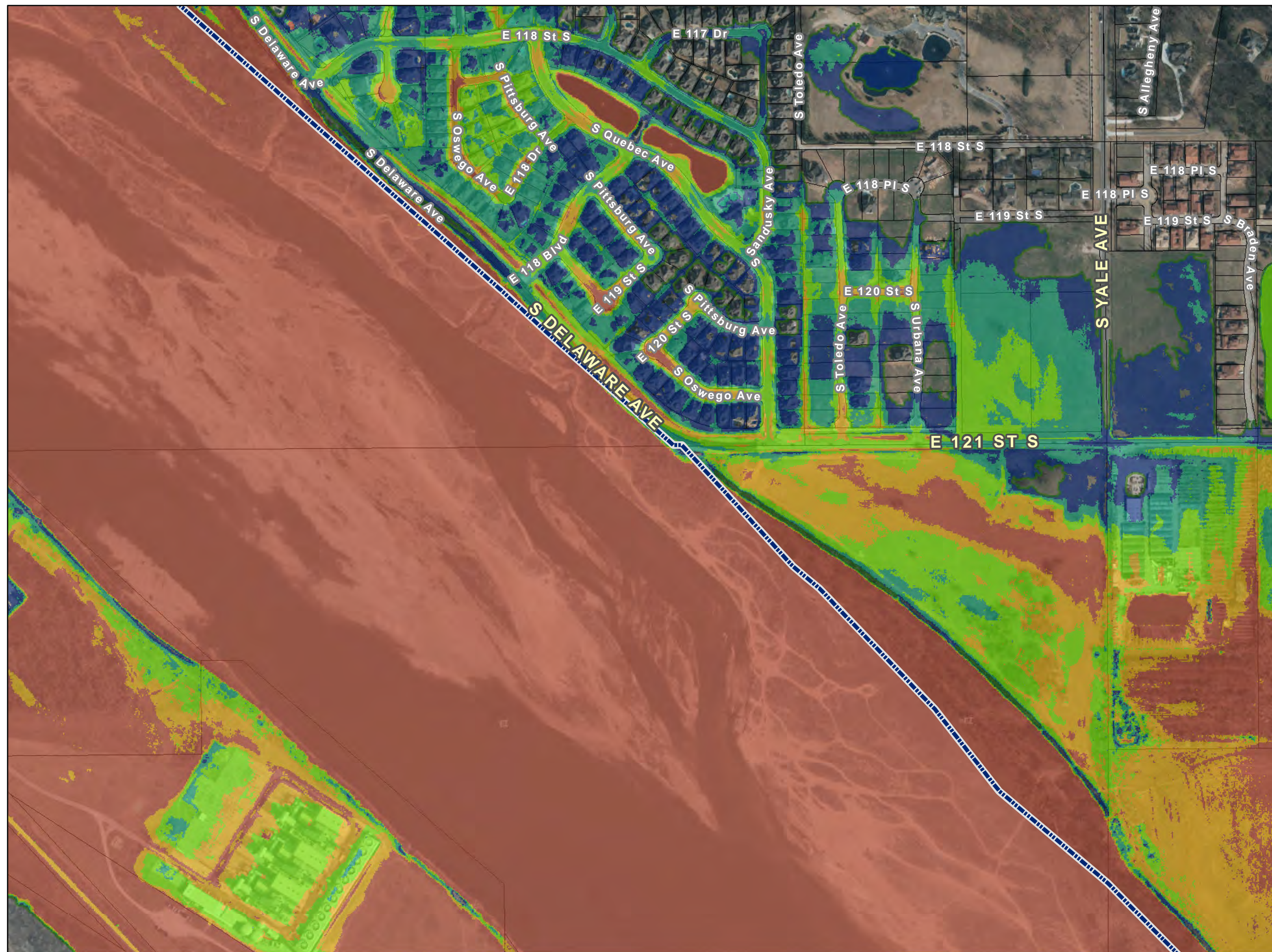
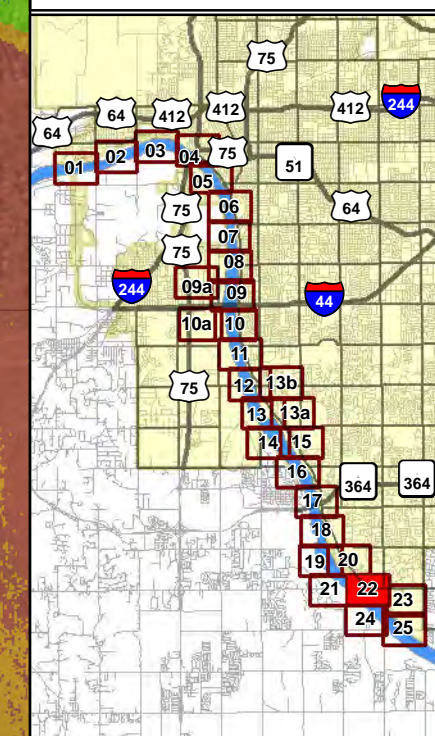
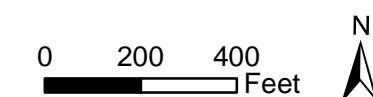


Keystone Dam Release Inundation Areas Depth Grids

**305,000 CFS
Release**

Atlas Page: 22









-  Tulsa City-County Levees
-  Tulsa City Limits
-  305K CFS Release
- 305K CFS Depth Grid**
-  0 - 1 ft
-  1 - 2 ft
-  2 - 3 ft
-  3 - 4 ft
-  4+ ft

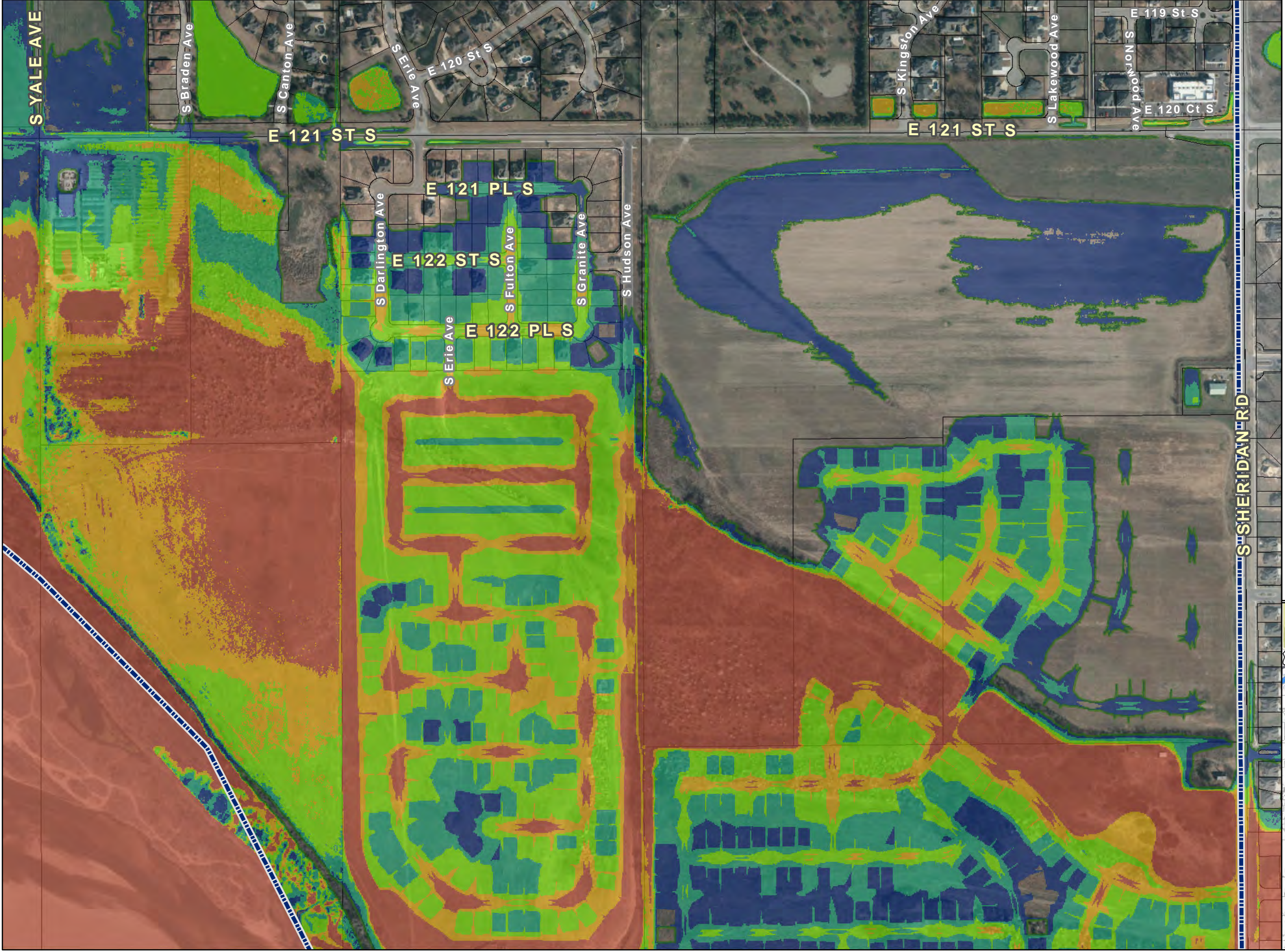
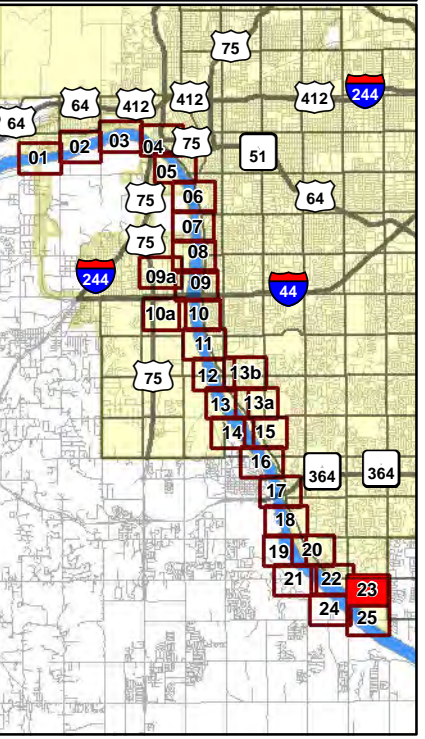


**Keystone Dam
Release
Inundation Areas
Depth Grids**

**305,000 CFS
Release**

Atlas Page: 23

-  Tulsa City-County Levees
-  Tulsa City Limits
-  305K CFS Release
- 305K CFS Depth Grid**
-  0 - 1 ft
-  1 - 2 ft
-  2 - 3 ft
-  3 - 4 ft
-  4+ ft



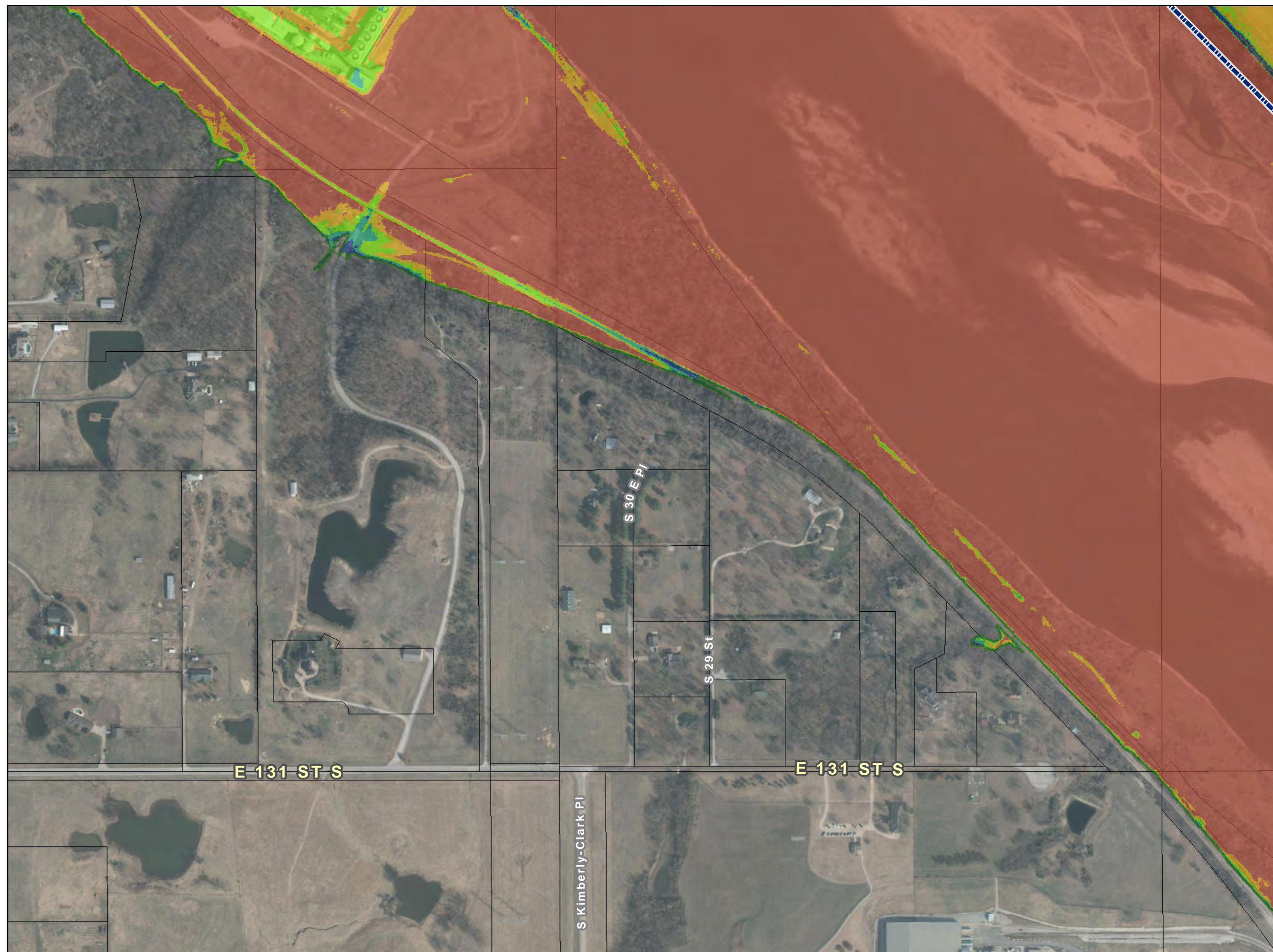
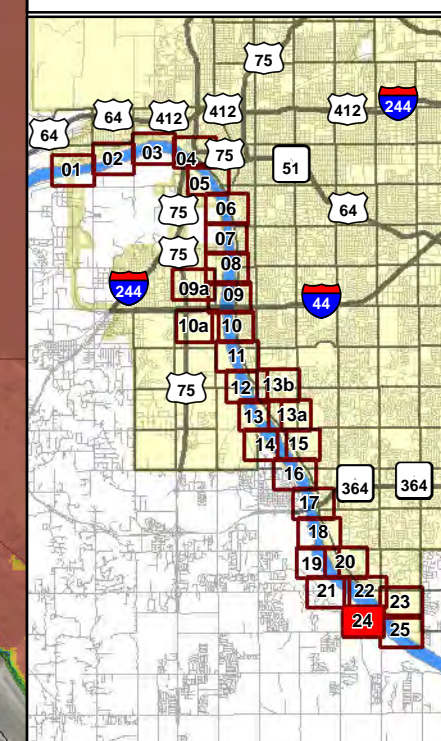
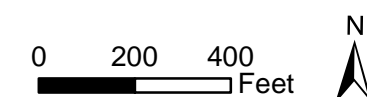


Keystone Dam Release Inundation Areas Depth Grids

**305,000 CFS
Release**

Atlas Page: **24**









- Tulsa City-County Levees
- Tulsa City Limits
- 305K CFS Release
- 305K CFS Depth Grid**
 - 0 - 1 ft
 - 1 - 2 ft
 - 2 - 3 ft
 - 3 - 4 ft
 - 4+ ft



**Keystone Dam
Release
Inundation Areas
Depth Grids**

**305,000 CFS
Release**

Atlas Page: 25

-  Tulsa City-County Levees
-  Tulsa City Limits
-  305K CFS Release
- 305K CFS Depth Grid**
-  0 - 1 ft
-  1 - 2 ft
-  2 - 3 ft
-  3 - 4 ft
-  4+ ft

