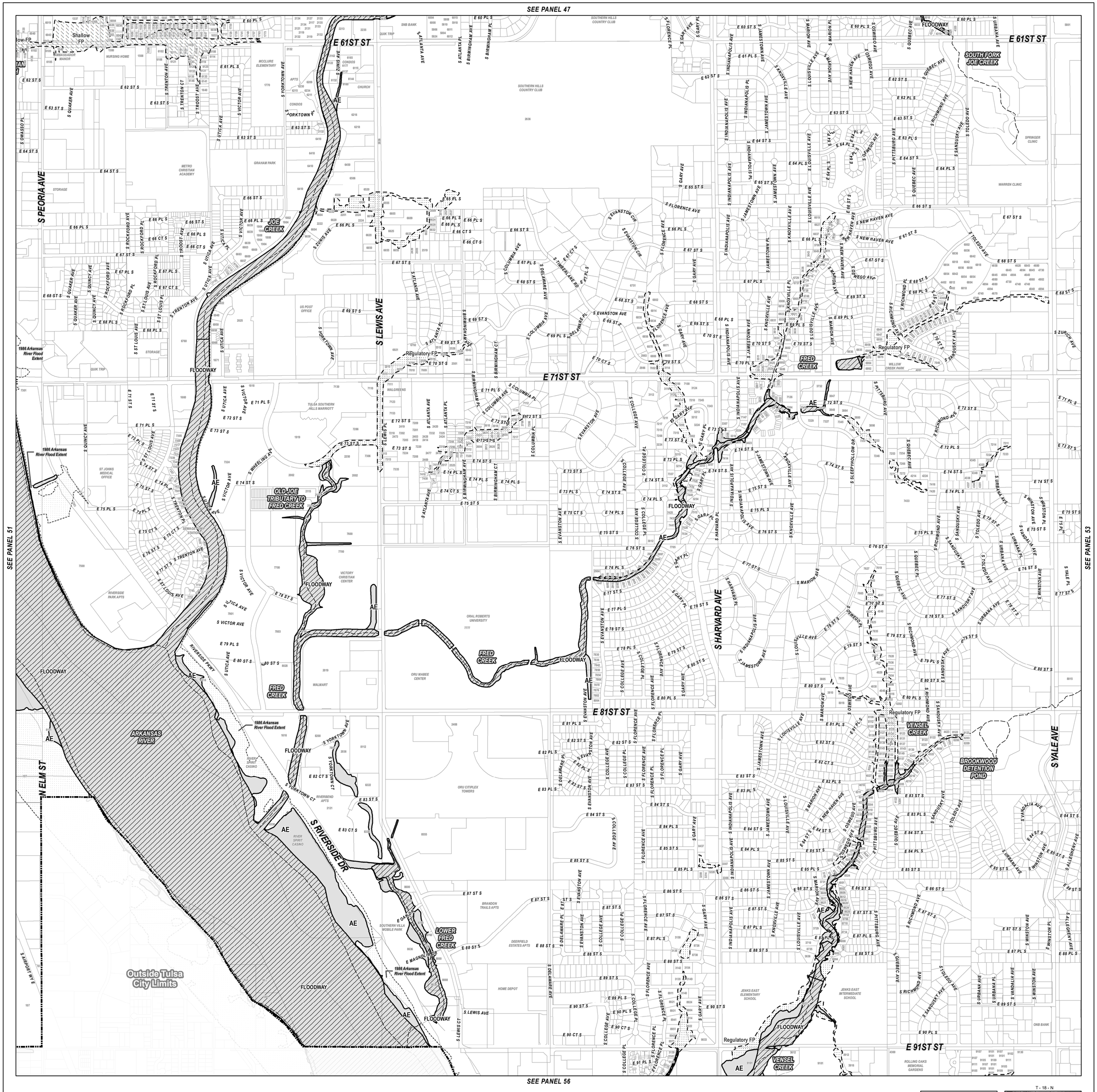

TULSA REGULATORY AND FEMA FLOODPLAINS

CITY OF Tulsa
A New Kind of Energy™

ENGINEERING SERVICES

CITY ENGINEER

03.09.21
DATE

NOTES:

MAPPED FLOODPLAIN BOUNDARIES ARE APPROXIMATE AND ARE FOR GENERAL REPRESENTATION ONLY. PLEASE CONTACT THE CITY OF TULSA CUSTOMER CARE CENTER AT (918) 596-2100 FOR MORE DETAILED FLOODPLAIN EVALUATIONS IN YOUR AREA.

0 400 800 Feet
1 inch = 800 feet

- FEMA Floodway
- AE — FEMA Zone AE, Zone AO
- A — FEMA Zone A
- Tulsa Regulatory Floodplain
- Tulsa Regulatory Shallow Flooding
- 1986 Arkansas River Flood Extent
- FEMA Stream Centerlines

* All properties touching or located within 50ft of the floodplain are labeled with the house number

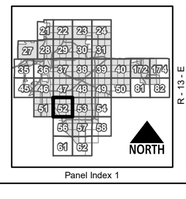

Panel Index 1

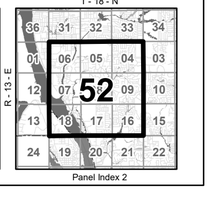

Panel Index 2