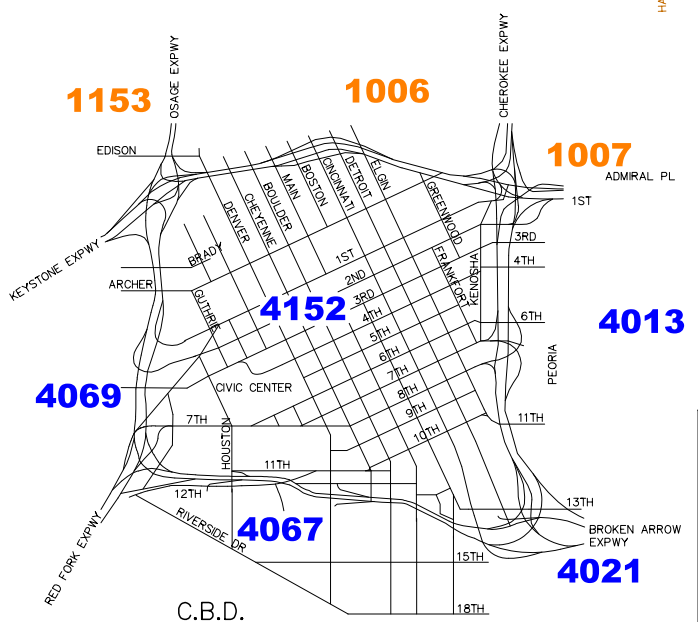
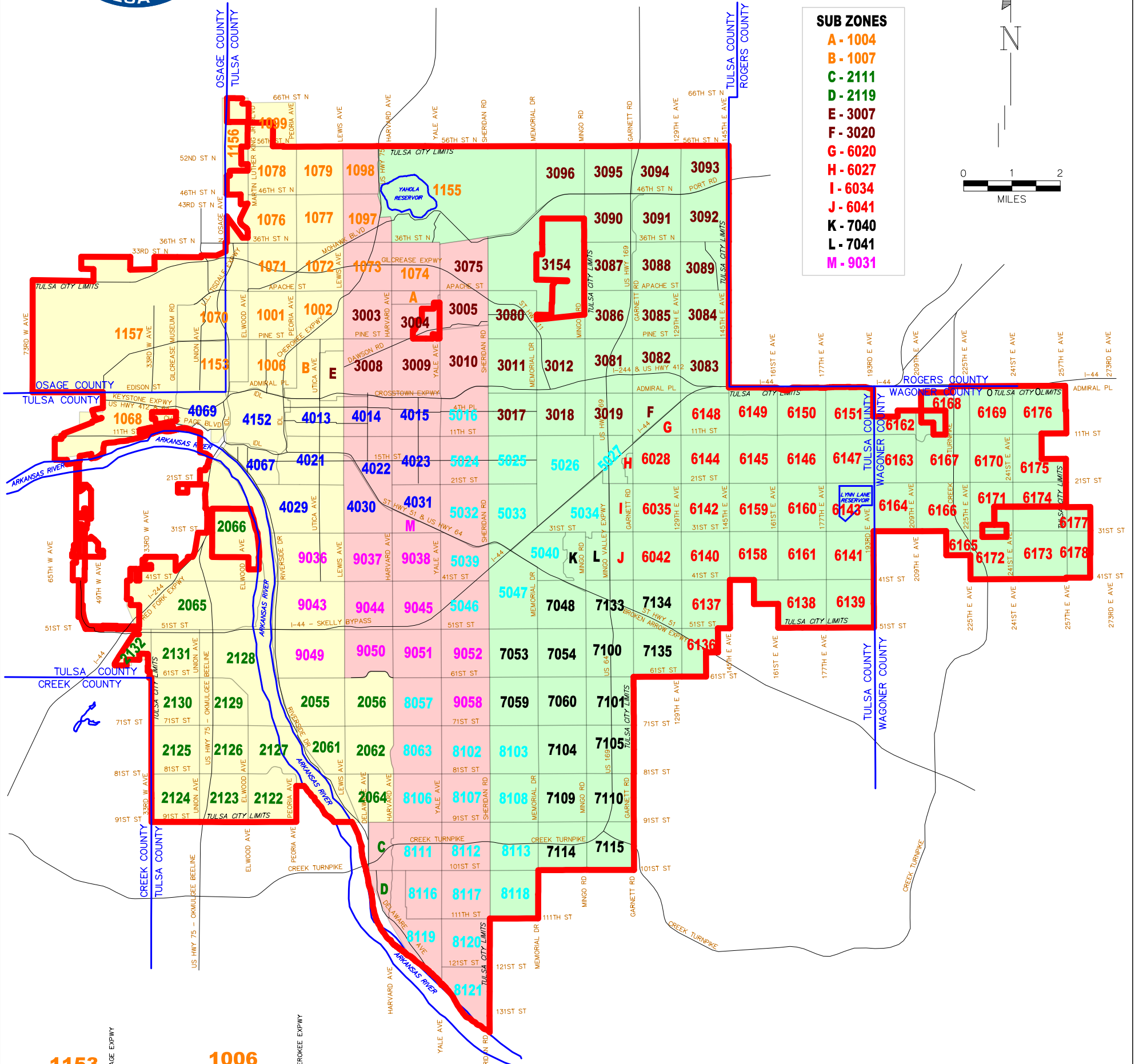
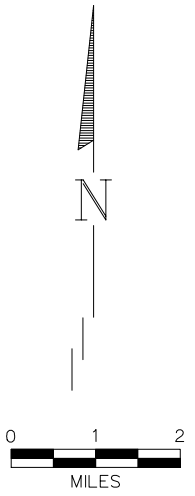




CITY OF TULSA STREET SWEEPING PROGRAM MAP

SUB ZONES

- A - 1004
- B - 1007
- C - 2111
- D - 2119
- E - 3007
- F - 3020
- G - 6020
- H - 6027
- I - 6034
- J - 6041
- K - 7040
- L - 7041
- M - 9031



| ZONE DATA | |
|--------------------------------------------------------------------------------------------------------------------------------------------------------|--|
| AREA 1 = 779.70 CURB MILES | |
| AREA 2 = 845.20 CURB MILES | |
| AREA 3 = 852.50 CURB MILES | |
| 2477.40 TOTAL CURB MILES | |
| X 4 CYCLES YEARLY = 9909.60 CURB MILES | |

| SCHEDULE | | | | |
|-----------|------|---|---|--|
| MONTH | AREA | | | |
| | 1 | 2 | 3 | |
| JANUARY | | | | |
| FEBRUARY | | | | |
| MARCH | | | | |
| APRIL | | | | |
| MAY | | | | |
| JUNE | | | | |
| JULY | | | | |
| AUGUST | | | | |
| SEPTEMBER | | | | |
| OCTOBER | | | | |
| NOVEMBER | | | | |
| DECEMBER | | | | |

C.B.D. (ZONE 4152) = 55.4 CURB MILES
 CURBED ARTERIAL DATA
 TOTAL CURB MILES = 656.9 X 8 CYCLES YEARLY = 5255.2 CURB MILES

STREET SWEEPING PROGRAM MAP
 ——— CITY LIMITS LINE